

## LAND PLANS

### HyNet Carbon Dioxide Pipeline DCO

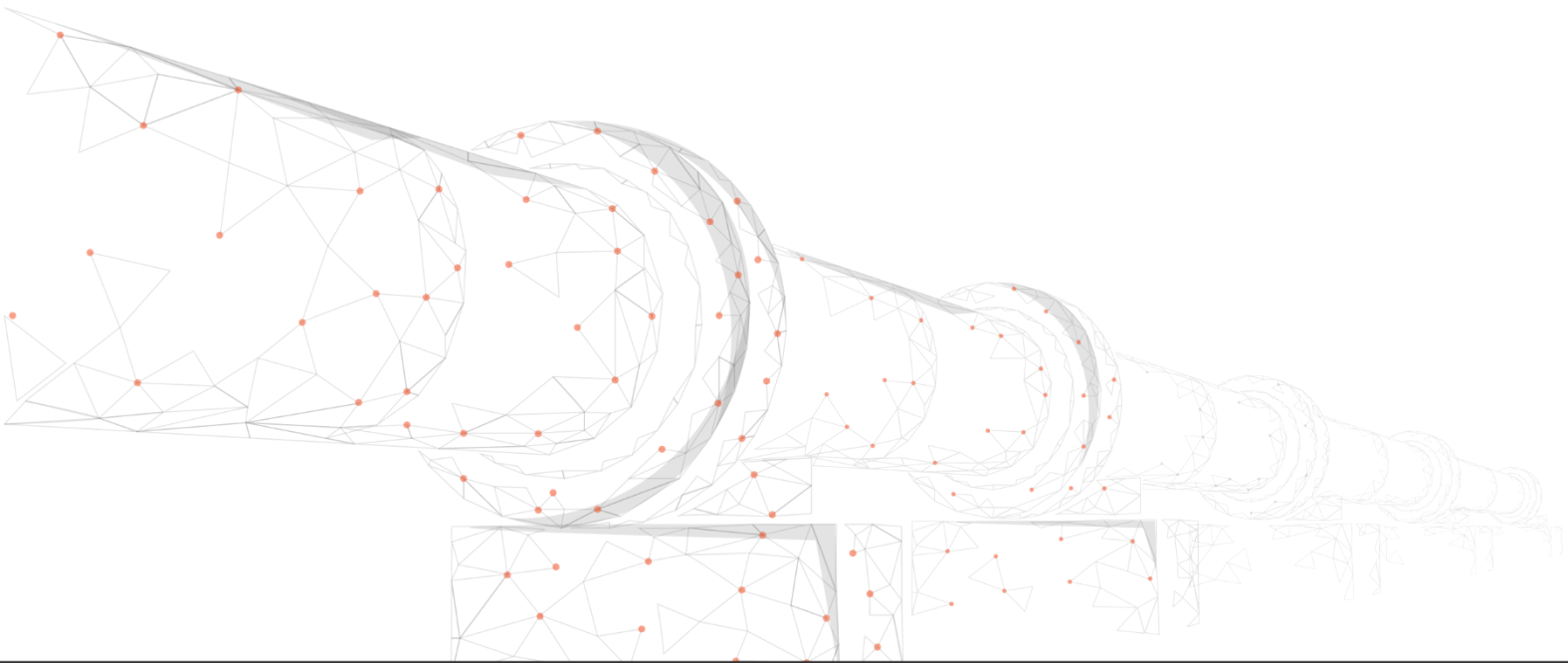
Planning Act 2008

The Infrastructure Planning (Applications: Prescribed Forms and Procedure) Regulations 2009 – Regulation 5(2)(i)

Document Reference Number D.2.2

Applicant: Liverpool Bay CCS Limited

Inspectorate Reference: EN070007



REVISION: F

DATE: May 2023

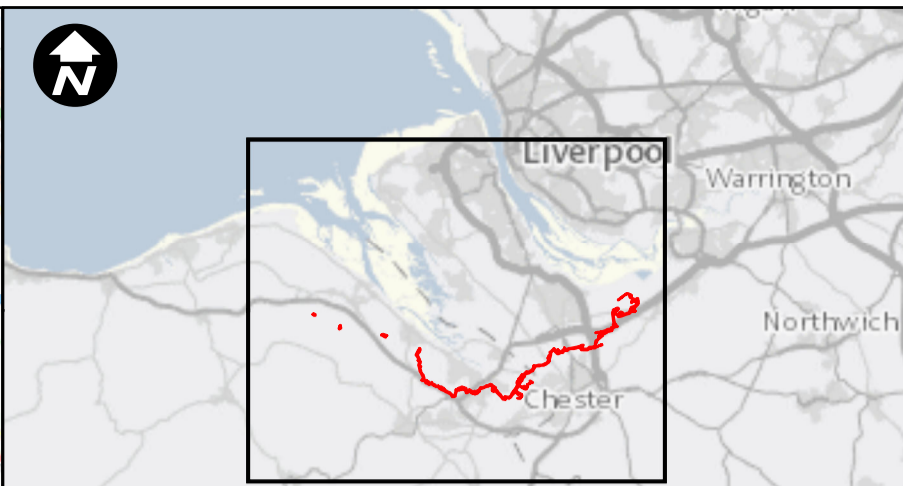
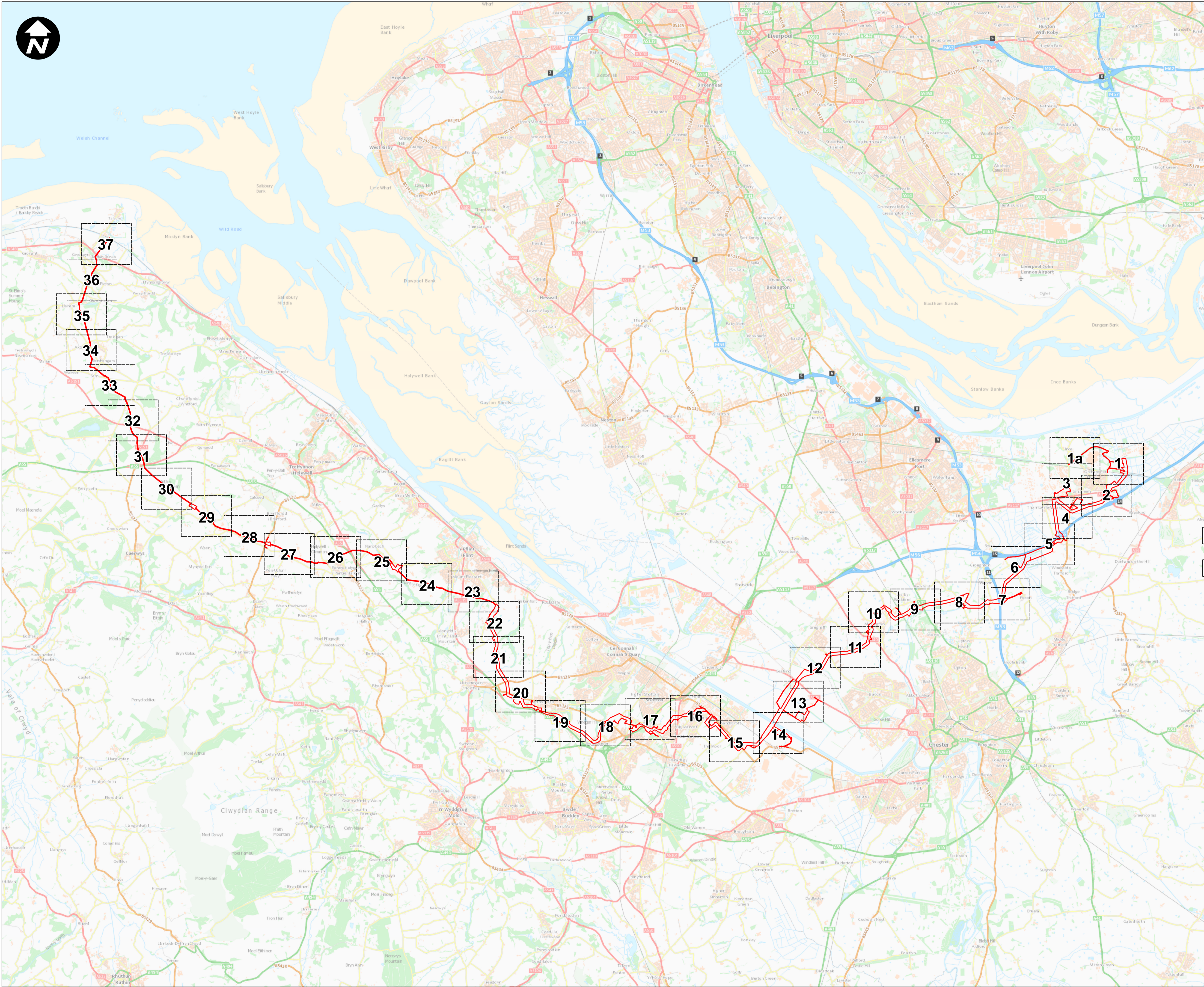
DOCUMENT OWNER: WSP UK Limited

PUBLIC

# QUALITY CONTROL

---

Document Reference		D.2.2			
Document Owner		WSP			
Revision	Date	Comments	Author	Check	Approver
A	September 2022	Submitted with DCO application	PT	VB	AV
B	November 2022	S51	PT	VB	AV
C	March 2023	Change Request 1	PT	VB	AV
D	May 2023	Deadline 2	PT	VB	AV
E	May 2023	Change Request 2	PT	VB	AV
F	June 2023	Deadline 4	PT	VB	AV



Service Layer Credits: Contains OS data © Crown Copyright and database right 2020 **1:750,000**

**Key:**

### Order Limits

1. All dimensions are in metres unless stated otherwise.

2. These Land Plans should be read in conjunction with other plans and documents in the Development Consent Order application in particular the Book of Reference.

3. All easements, servitudes and private rights in land are proposed to be extinguished on land shown coloured pink on these land plans. All easements, servitudes and private rights in land are proposed to be extinguished, so far as their continued exercise would be inconsistent with the exercise of the rights or restrictions proposed to be acquired by the undertaker on land shown coloured blue on these land plans. All easements, servitudes and private rights are proposed to be suspended while the undertaker is in temporary possession of the land shown coloured green on these land plans.

4. The number labels relate to plot numbers. Please refer to the Book of Reference for more information about these plots, including the approximate area of each plot (in square metres). Plot numbers include a reference to the relevant sheet of the Land Plans. In this numbering convention, a plot number comprises the sheet number followed by the actual plot number, e.g. Plot 1-24, where '1' is the sheet number (sheet 1) and '24' is the plot number (24 on sheet 1).

F	RH	PT	VB	15/06/2023
E	NC	PT	VB	18/05/2023
D	RH	PT	VB	28/04/2023
C	NC	PT	VB	13/01/2023
B	NC	PT	VB	13/01/2023
A	NC	PT	VB	21/09/2022
<b>REVISION</b>	<b>DRAWN</b>	<b>CHECKED</b>	<b>APPROVED</b>	<b>DATE</b>

**SCALE: 1:60,000**



Mapping reproduced by permission of Ordnance Survey on behalf of HMSO

Contains OS data © Crown Copyright and database right 2023

# HyNet North West

PROJECT TITLE

**HyNet Carbon Dioxide  
Pipeline DCO**

DRAWING TITLE

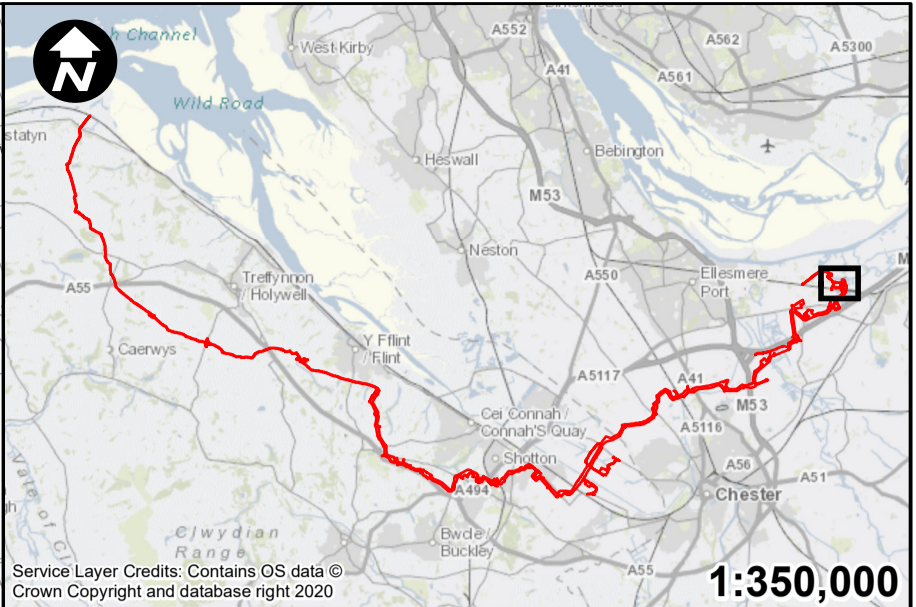
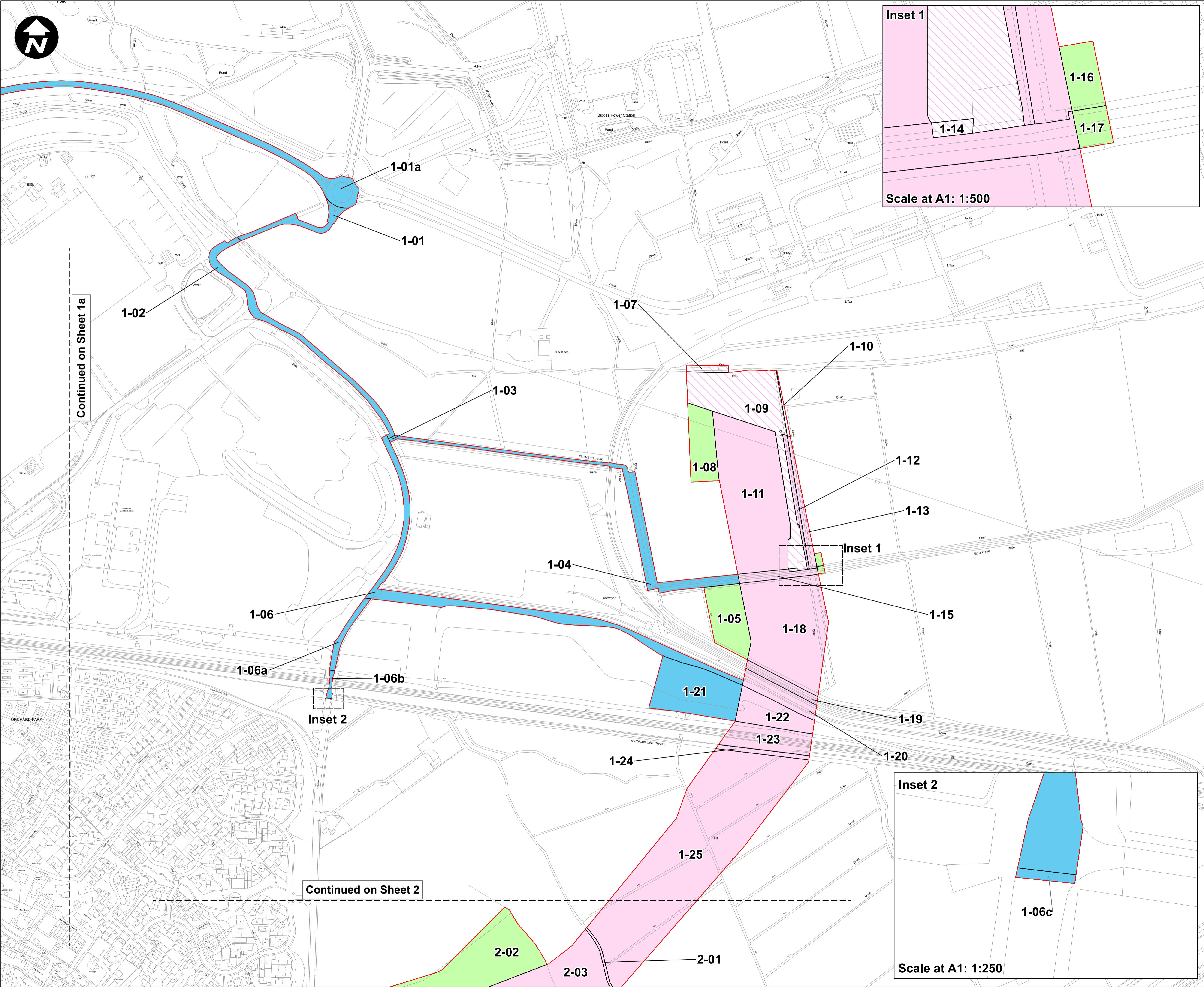
LAND PLAN REGULATION 5(2)(i)  
APPLICATION DOCUMENT  
REFERENCE D.2.2  
KEY PLAN

DRAWING STATUS	DEADLINE 4
----------------	------------

DRAWN RH	CHECKED PT	APPROVED VB	AUTHORISED AV
-------------	---------------	----------------	------------------

SCALE @ A1 SIZE 1:60,000	DATE 16/06/2023	REVISION F
-----------------------------	--------------------	---------------

**DRAWING NUMBER**



**Key:**

- Order Limits
- Permanent acquisition of land
- Permanent acquisition of subsurface
- Permanent acquisition of rights
- Temporary possession of land

1. All dimensions are in metres unless stated otherwise.
2. These Land Plans should be read in conjunction with other plans and documents in the Development Consent Order application in particular the Book of Reference.
3. All easements, servitudes and private rights in land are proposed to be extinguished on land shown coloured pink on these land plans. All easements, servitudes and private rights in land are proposed to be extinguished, so far as their continued exercise would be inconsistent with the exercise of the rights or restrictions proposed to be acquired by the undertaker on land shown coloured blue on these land plans. All easements, servitudes and private rights are proposed to be suspended while the undertaker is in temporary possession of the land shown coloured green on these land plans.
4. The number labels relate to plot numbers. Please refer to the Book of Reference for more information about these plots, including the approximate area of each plot (in square metres). Plot numbers include a reference to the relevant sheet of the Land Plans. In this numbering convention, a plot number comprises the sheet number followed by the actual plot number, e.g. Plot 1-24, where '1' is the sheet number (sheet 1) and '24' is the plot number (24 on sheet 1).

F	RH	PT	VB	15/06/2023
E	NC	PT	VB	18/05/2023
D	RH	PT	VB	28/04/2023
C	NC	PT	VB	13/01/2023
B	NC	PT	VB	13/01/2023
A	NC	PT	VB	21/09/2022
REVISION	DRAWN	CHECKED	APPROVED	DATE

**SCALE: 1:2,500**

0 50 100 200 Metres

Mapping reproduced by permission of Ordnance Survey on behalf of HMSO

Contains OS data © Crown Copyright and database right 2023

# HyNet North West

## PROJECT TITLE

### HyNet Carbon Dioxide Pipeline DCO

## DRAWING TITLE

### LAND PLAN REGULATION 5(2)(i) APPLICATION DOCUMENT REFERENCE D.2.2 SHEET 1

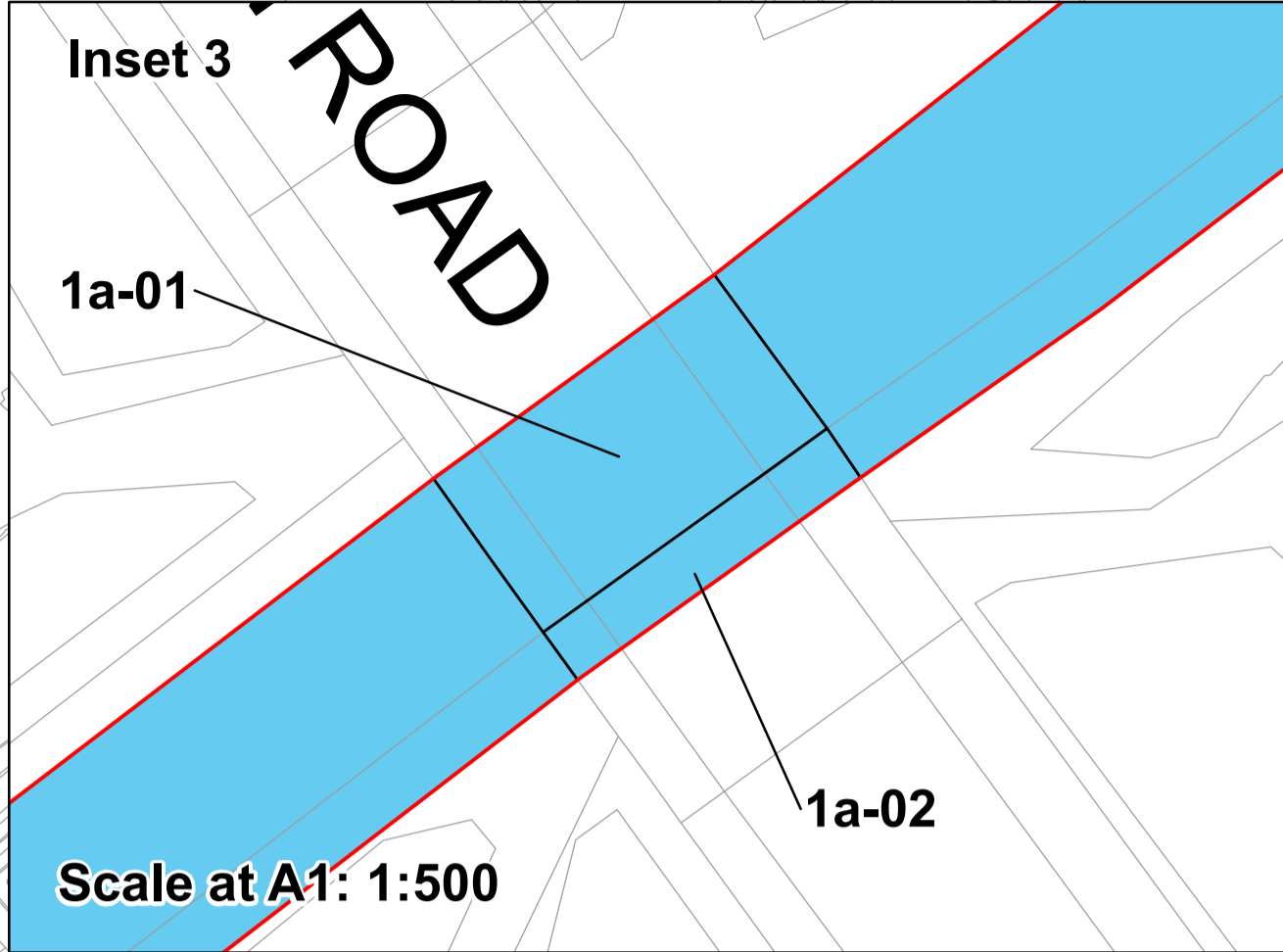
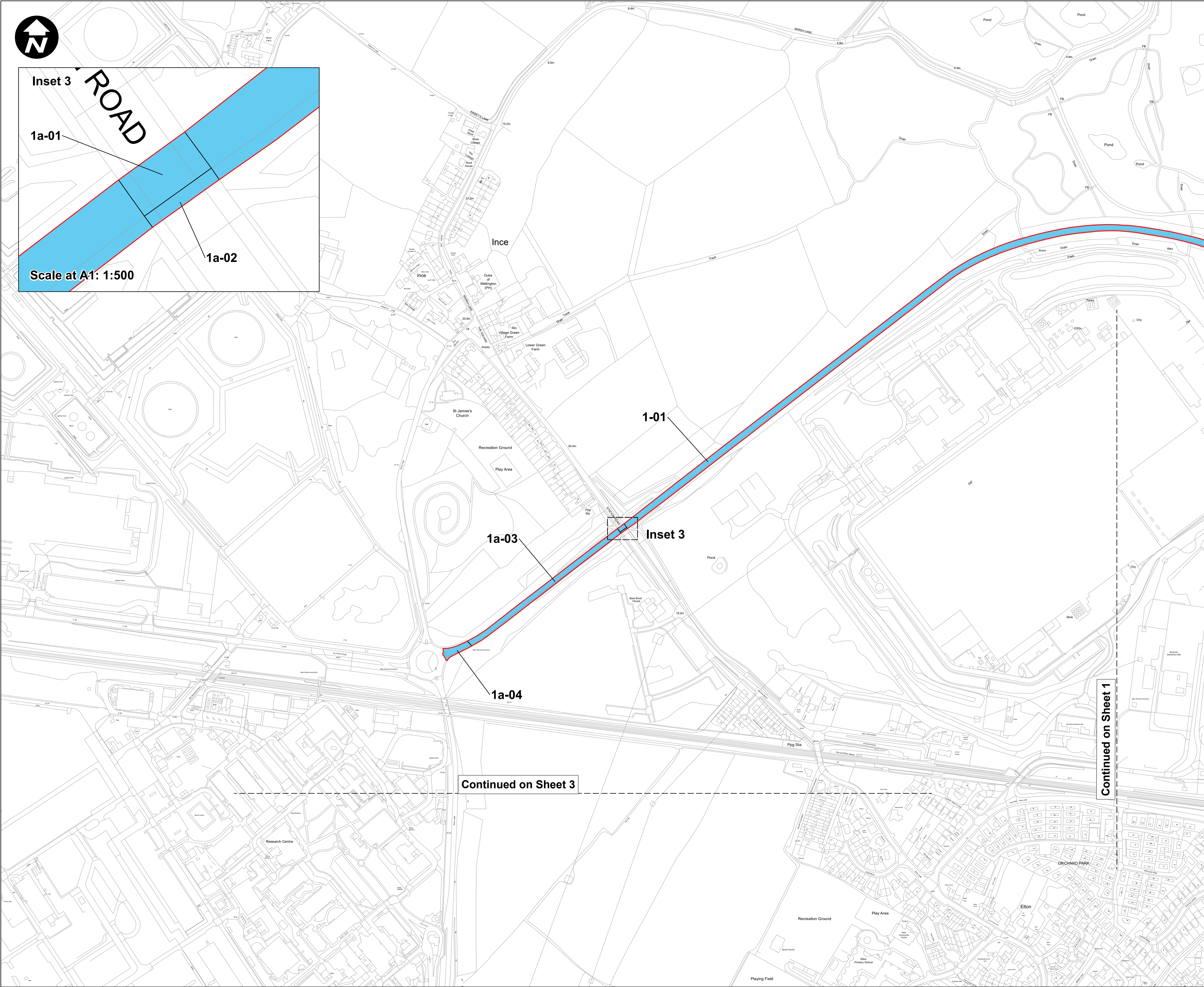
## DRAWING STATUS

### DEADLINE 4

DRAWN	CHECKED	APPROVED	AUTHORISED
RH	PT	VB	AV
SCALE @ A1 SIZE	DATE	REVISION	
1:2,500	15/06/2023	F	

DRAWING NUMBER

EN070007-D.2.2-LP-Sheet 1



**Key:**

- Order Limits
- Permanent acquisition of rights

- All dimensions are in metres unless stated otherwise.
- These Land Plans should be read in conjunction with other plans and documents in the Development Consent Order application in particular the Book of Reference.
- All easements, servitudes and private rights in land are proposed to be extinguished on land shown coloured pink on these land plans. All easements, servitudes and private rights in land are proposed to be extinguished, so far as their continued exercise would be inconsistent with the exercise of the rights or restrictions proposed to be acquired by the undertaker on land shown coloured blue on these land plans. All easements, servitudes and private rights are proposed to be suspended while the undertaker is in temporary possession of the land shown coloured green on these land plans.
- The number labels relate to plot numbers. Please refer to the Book of Reference for more information about these plots, including the approximate area of each plot (in square metres). Plot numbers include a reference to the relevant sheet of the Land Plans. In this numbering convention, a plot number comprises the sheet number followed by the actual plot number, e.g. Plot 1-24, where '1' is the sheet number (sheet 1) and '24' is the plot number (24 on sheet 1).

F	RH	PT	VB	15/06/2023
E	NC	PT	VB	18/05/2023
D	RH	PT	VB	28/04/2023
C	NC	PT	VB	13/01/2023
B	NC	PT	VB	13/01/2023
A	NC	PT	VB	21/09/2022
REVISION	DRAWN	CHECKED	APPROVED	DATE

**SCALE: 1:2,500**

0 50 100 200 Metres

Mapping reproduced by permission of Ordnance Survey on behalf of HMSO

Contains OS data © Crown Copyright and database right 2023

PROJECT TITLE

**HyNet Carbon Dioxide Pipeline DCO**

DRAWING TITLE

**LAND PLAN REGULATION 5(2)(i) APPLICATION DOCUMENT REFERENCE D.2.2 SHEET 1a**

DRAWING STATUS

**DEADLINE 4**

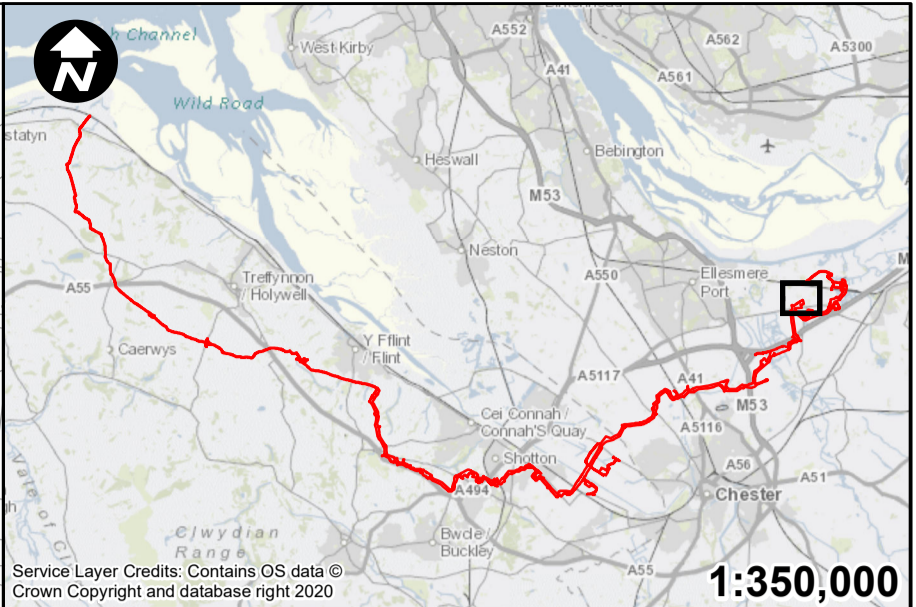
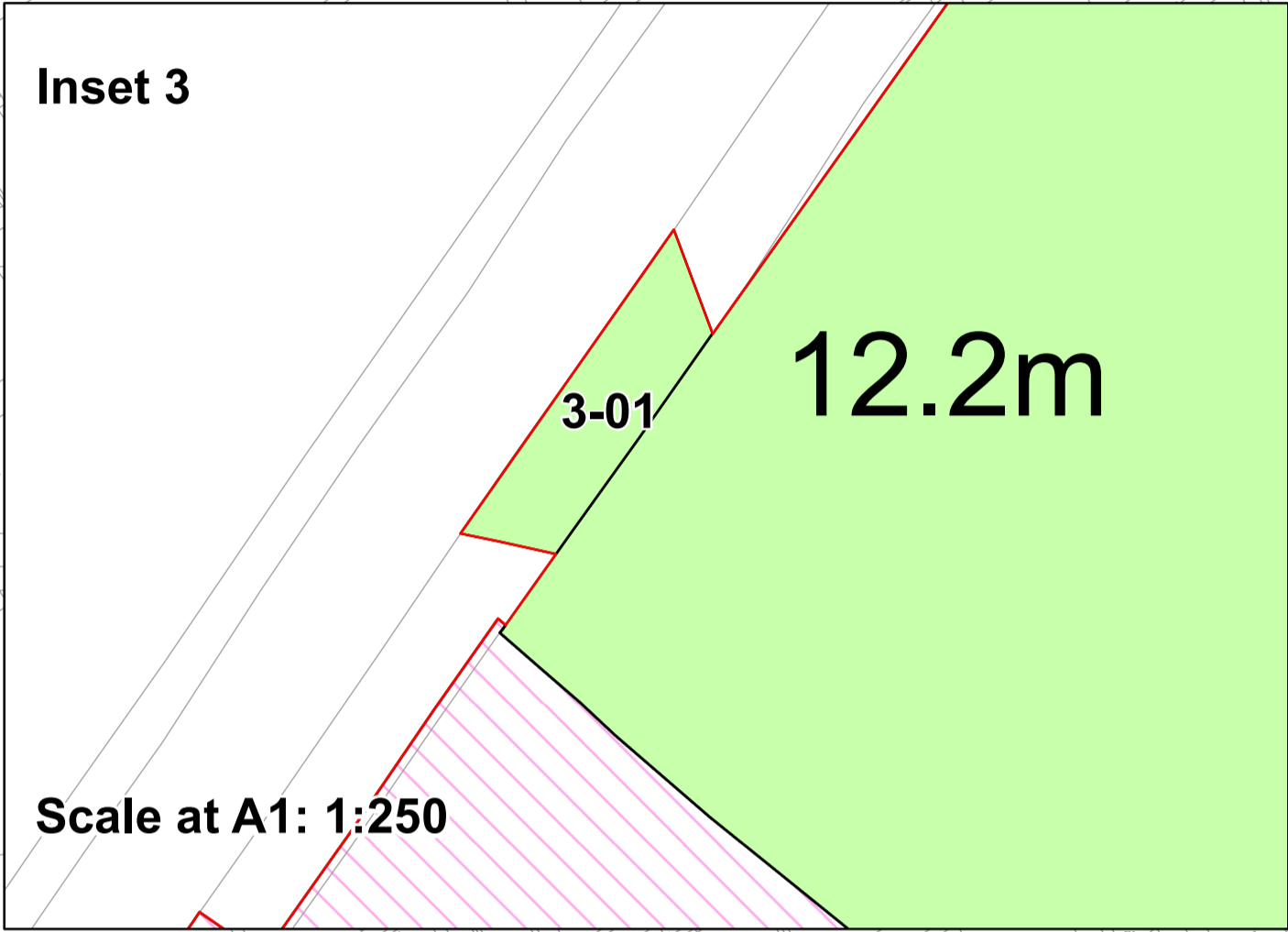
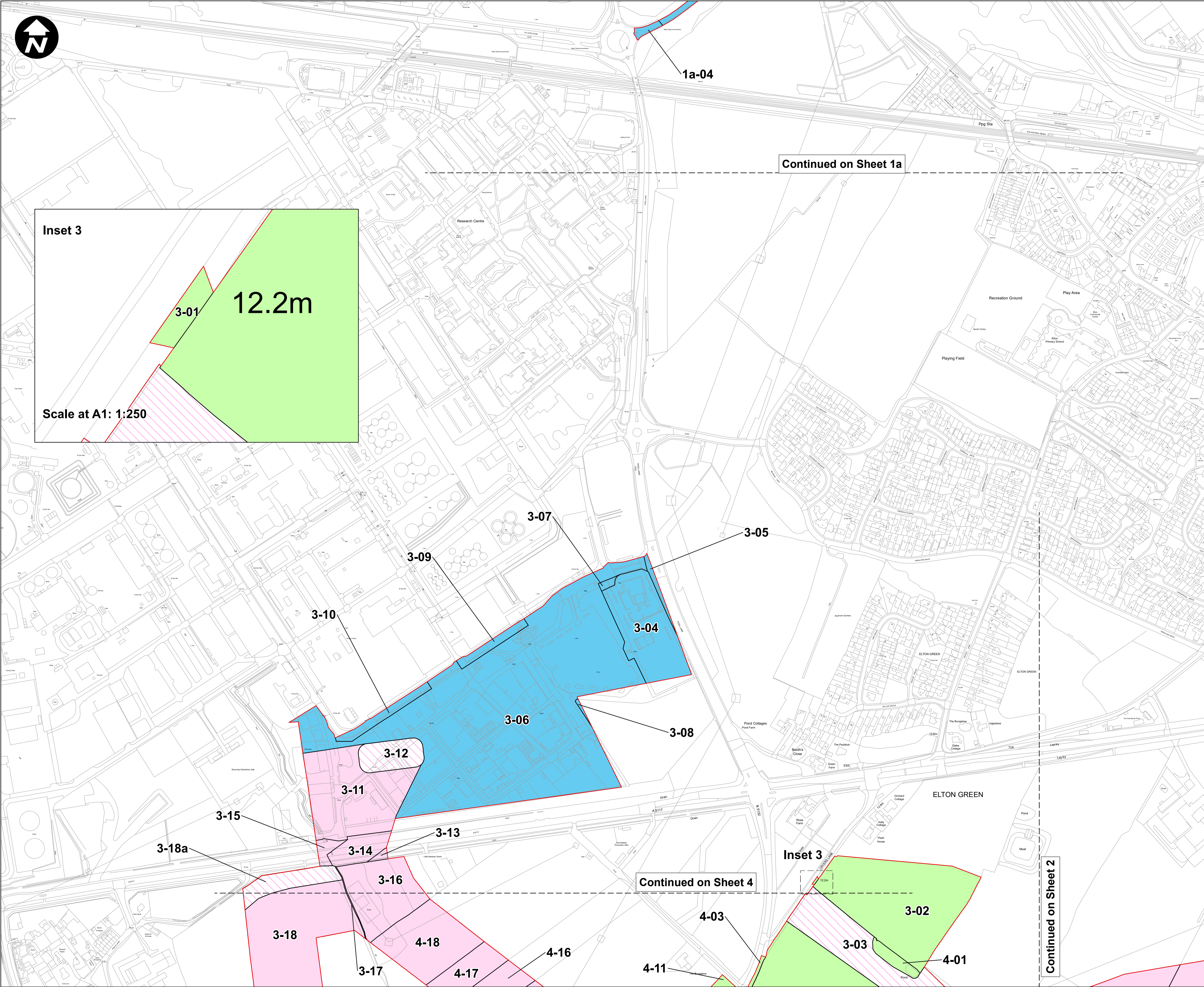
DRAWN	CHECKED	APPROVED	AUTHORISED
RH	PT	VB	AV

SCALE @ A1 SIZE	DATE	REVISION
1:2,500	15/06/2023	F

DRAWING NUMBER

**EN070007-D.2.2-LP-Sheet 1a**





- Key:**
- Order Limits
  - Permanent acquisition of land
  - Permanent acquisition of subsurface
  - Permanent acquisition of rights
  - Temporary possession of land

- All dimensions are in metres unless stated otherwise.
- These Land Plans should be read in conjunction with other plans and documents in the Development Consent Order application in particular the Book of Reference.
- All easements, servitudes and private rights in land are proposed to be extinguished on land shown coloured pink on these land plans. All easements, servitudes and private rights in land are proposed to be extinguished, so far as their continued exercise would be inconsistent with the exercise of the rights or restrictions proposed to be acquired by the undertaker on land shown coloured blue on these land plans. All easements, servitudes and private rights are proposed to be suspended while the undertaker is in temporary possession of the land shown coloured green on these land plans.
- The number labels relate to plot numbers. Please refer to the Book of Reference for more information about these plots, including the approximate area of each plot (in square metres). Plot numbers include a reference to the relevant sheet of the Land Plans. In this numbering convention, a plot number comprises the sheet number followed by the actual plot number, e.g. Plot 1-24, where '1' is the sheet number (sheet 1) and '24' is the plot number (24 on sheet 1).

F	RH	PT	VB	15/06/2023
E	NC	PT	VB	18/05/2023
D	RH	PT	VB	28/04/2023
C	NC	PT	VB	13/01/2023
B	NC	PT	VB	13/01/2023
A	NC	PT	VB	21/09/2022

REVISION	DRAWN	CHECKED	APPROVED	DATE
SCALE: 1:2,500				
0 50 100 200 Metres				

Mapping reproduced by permission of Ordnance Survey on behalf of HMSO

Contains OS data © Crown Copyright and database right 2022

**HyNet North West**

PROJECT TITLE  
**HyNet Carbon Dioxide Pipeline DCO**

DRAWING TITLE  
**LAND PLAN REGULATION 5(2)(i) APPLICATION DOCUMENT  
REFERENCE D.2.2 SHEET 3**

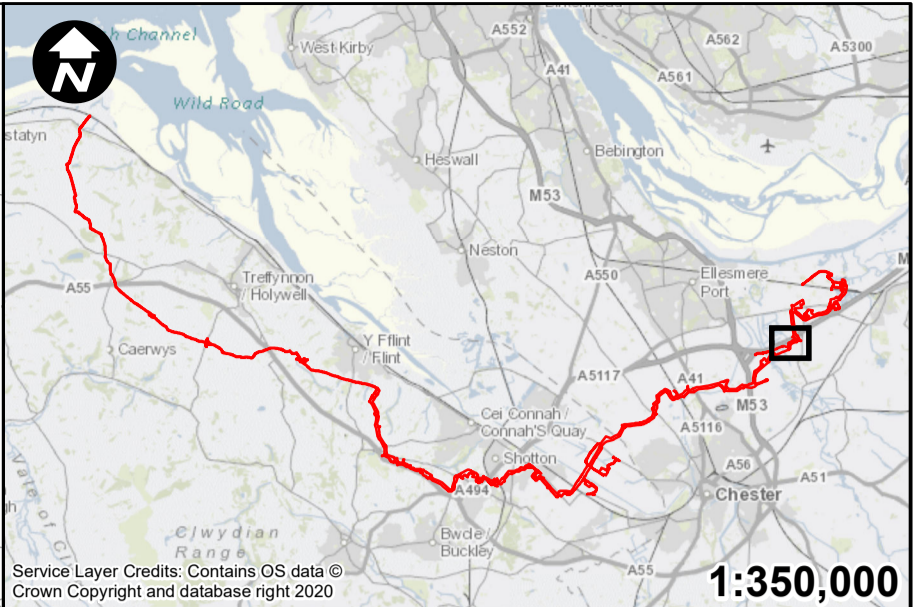
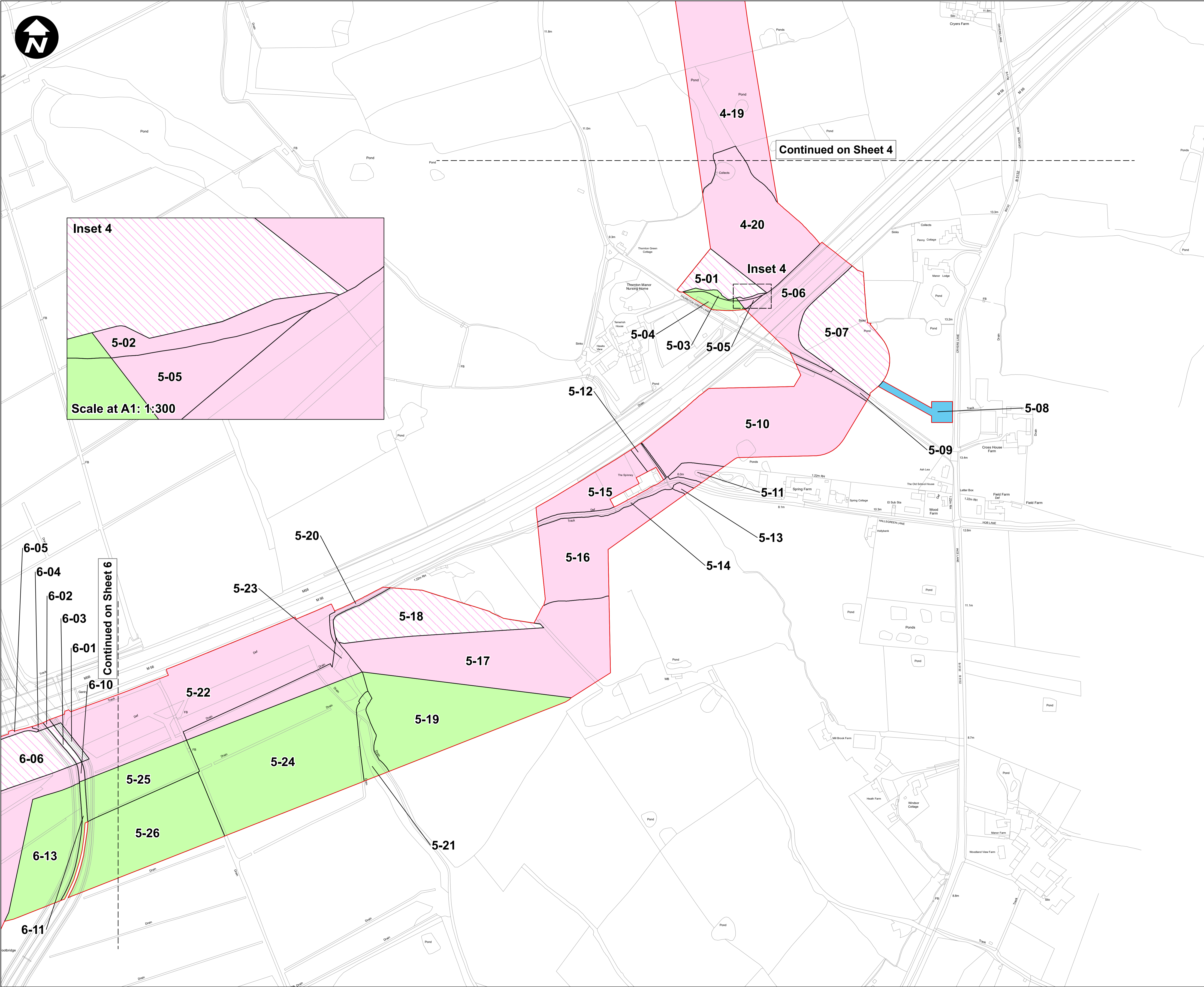
DRAWING STATUS  
**DEADLINE 4**

DRAWN RH	CHECKED PT	APPROVED VB	AUTHORISED AV
-------------	---------------	----------------	------------------

SCALE @ A1 SIZE 1:2,500	DATE 15/06//2023	REVISION F
----------------------------	---------------------	---------------

DRAWING NUMBER  
EN070007-D.2.2-LP-Sheet 3






- Key:**
- Order Limits
  - Permanent acquisition of land
  - Permanent acquisition of subsurface
  - Permanent acquisition of rights
  - Temporary possession of land

- All dimensions are in metres unless stated otherwise.
- These Land Plans should be read in conjunction with other plans and documents in the Development Consent Order application in particular the Book of Reference.
- All easements, servitudes and private rights in land are proposed to be extinguished on land shown coloured pink on these land plans. All easements, servitudes and private rights in land are proposed to be extinguished, so far as their continued exercise would be inconsistent with the exercise of the rights or restrictions proposed to be acquired by the undertaker on land shown coloured blue on these land plans. All easements, servitudes and private rights are proposed to be suspended while the undertaker is in temporary possession of the land shown coloured green on these land plans.
- The number labels relate to plot numbers. Please refer to the Book of Reference for more information about these plots, including the approximate area of each plot (in square metres). Plot numbers include a reference to the relevant sheet of the Land Plans. In this numbering convention, a plot number comprises the sheet number followed by the actual plot number, e.g. Plot 1-24, where '1' is the sheet number (sheet 1) and '24' is the plot number (24 on sheet 1).

F	RH	PT	VB	15/06/2023
E	NC	PT	VB	18/05/2023
D	RH	PT	VB	28/04/2023
C	NC	PT	VB	13/01/2023
B	NC	PT	VB	13/01/2023
A	NC	PT	VB	21/09/2022
REVISION	DRAWN	CHECKED	APPROVED	DATE



Mapping reproduced by permission of Ordnance Survey on behalf of HMSO

Contains OS data © Crown Copyright and database right 2023

**HyNet North West**

PROJECT TITLE  
**HyNet Carbon Dioxide Pipeline DCO**

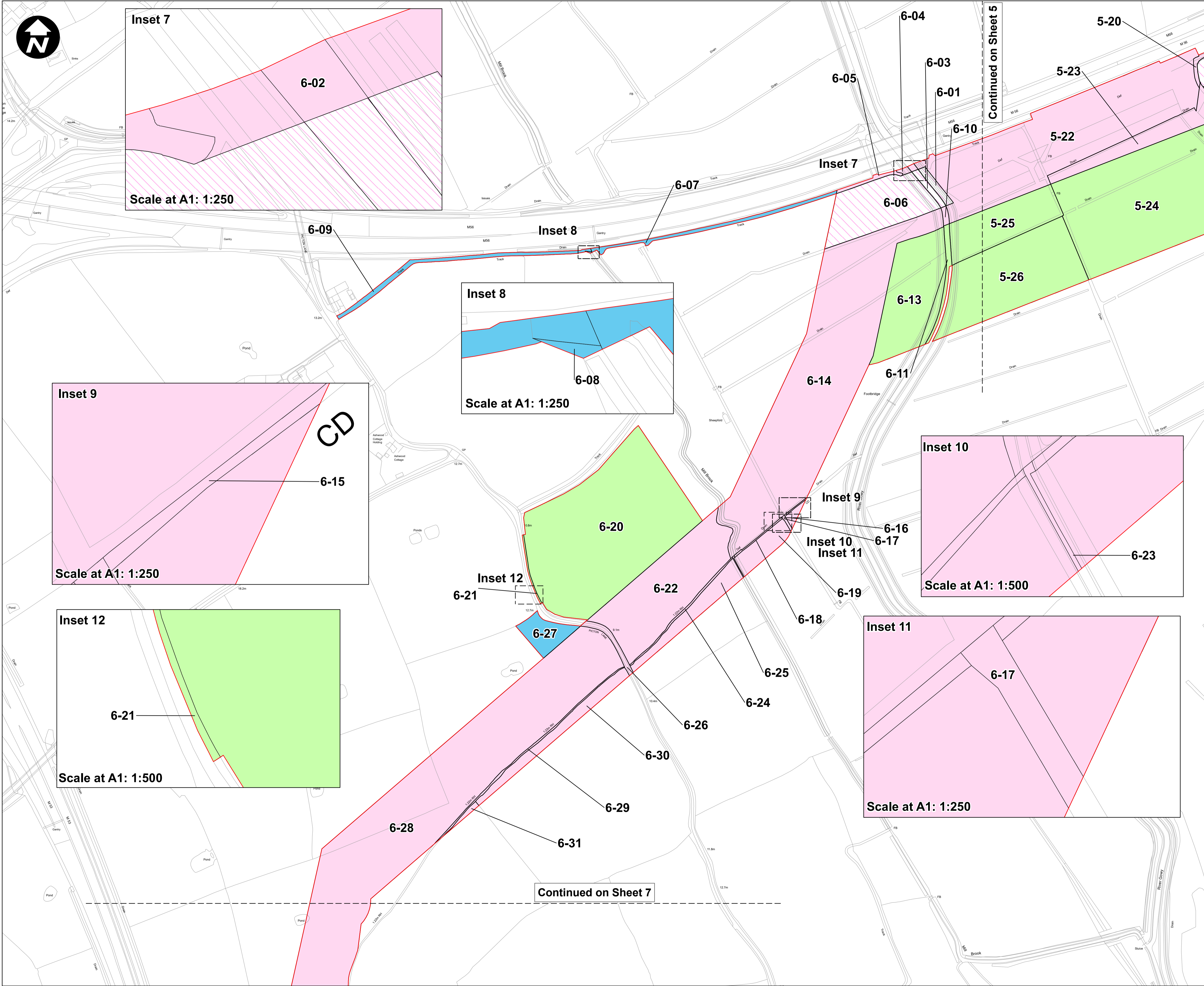
DRAWING TITLE  
**LAND PLAN REGULATION 5(2)(i) APPLICATION DOCUMENT  
REFERENCE D.2.2 SHEET 5**

DRAWING STATUS  
**DEADLINE 4**

DRAWN RH	CHECKED PT	APPROVED VB	AUTHORISED AV
-------------	---------------	----------------	------------------

SCALE @ A1 SIZE 1:2,500	DATE 15/06/2023	REVISION F
----------------------------	--------------------	---------------

DRAWING NUMBER  
**EN070007-D.2.2-LP-Sheet 5**



Inset 7

6-02

Scale at A1: 1:250

Inset 8

6-07

Inset 8

6-08

Scale at A1: 1:250

Inset 9

CD

6-15

Scale at A1: 1:250

Inset 12

6-21

Scale at A1: 1:500

Inset 10

6-23

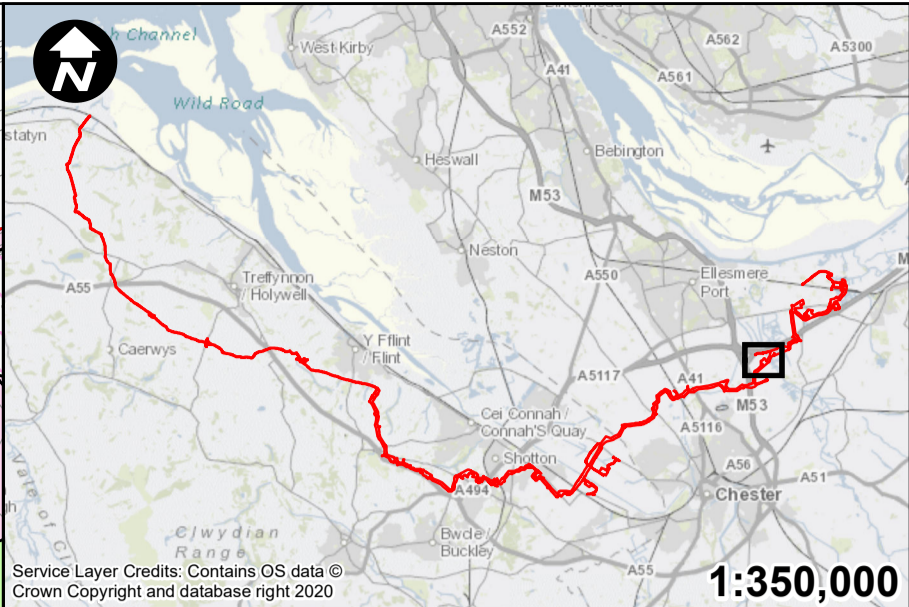
Scale at A1: 1:500

Inset 11

6-17

Scale at A1: 1:250

Continued on Sheet 7



Key:

- Order Limits
- Permanent acquisition of land
- Permanent acquisition of subsurface
- Permanent acquisition of rights
- Temporary possession of land
- Temporary use of land to take access

- All dimensions are in metres unless stated otherwise.
- These Land Plans should be read in conjunction with other plans and documents in the Development Consent Order application in particular the Book of Reference.
- All easements, servitudes and private rights in land are proposed to be extinguished on land shown coloured pink on these land plans. All easements, servitudes and private rights in land are proposed to be extinguished, so far as their continued exercise would be inconsistent with the exercise of the rights or restrictions proposed to be acquired by the undertaker on land shown coloured blue on these land plans. All easements, servitudes and private rights are proposed to be suspended while the undertaker is in temporary possession of the land shown coloured green on these land plans.
- The number labels relate to plot numbers. Please refer to the Book of Reference for more information about these plots, including the approximate area of each plot (in square metres). Plot numbers include a reference to the relevant sheet of the Land Plans. In this numbering convention, a plot number comprises the sheet number followed by the actual plot number, e.g. Plot 1-24, where '1' is the sheet number (sheet 1) and '24' is the plot number (24 on sheet 1).

F	RH	PT	VB	15/06/2023
E	NC	PT	VB	18/05/2023
D	RH	PT	VB	28/04/2023
C	NC	PT	VB	13/01/2023
B	NC	PT	VB	13/01/2023
A	NC	PT	VB	21/09/2022

REVISION	DRAWN	CHECKED	APPROVED	DATE
SCALE: 1:2,500				
0	50	100	200	Metres

Mapping reproduced by permission of Ordnance Survey on behalf of HMSO

Contains OS data © Crown Copyright and database right 2023

HyNet North West

PROJECT TITLE  
HyNet Carbon Dioxide Pipeline DCO

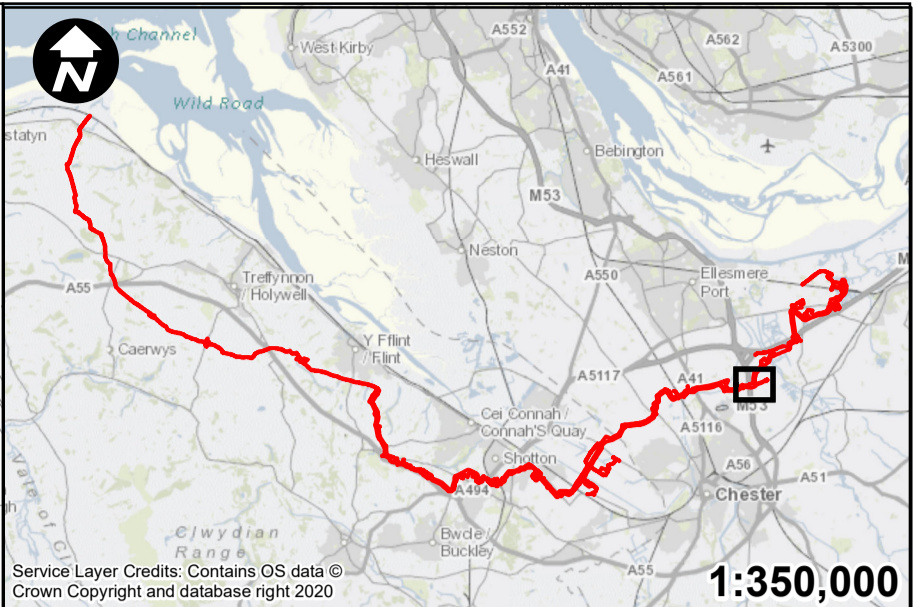
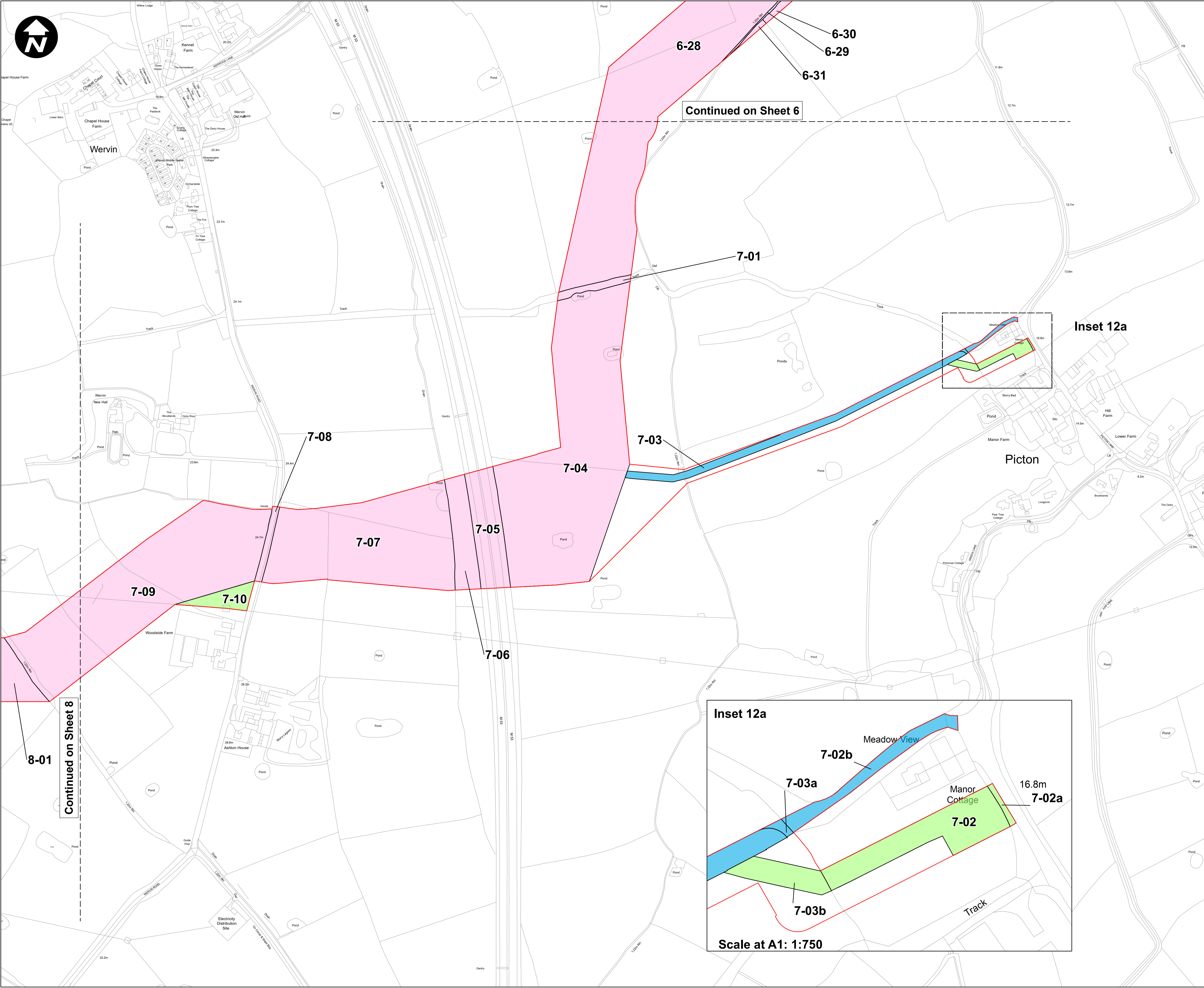
DRAWING TITLE  
LAND PLAN REGULATION 5(2)(i)  
APPLICATION DOCUMENT  
REFERENCE D.2.2  
SHEET 6

DRAWING STATUS  
DEADLINE 4

DRAWN	CHECKED	APPROVED	AUTHORISED
RH	PT	VB	AV

SCALE @ A1 SIZE	DATE	REVISION
1:2,500	15/06/2023	F

DRAWING NUMBER  
EN070007-D.2.2-LP-Sheet 6



- Key:**
- Order Limits
  - Permanent acquisition of subsurface
  - Permanent acquisition of rights
  - Temporary possession of land

1. All dimensions are in metres unless stated otherwise.
2. These Land Plans should be read in conjunction with other plans and documents in the Development Consent Order application in particular the Book of Reference.
3. All easements, servitudes and private rights in land are proposed to be extinguished on land shown coloured pink on these land plans. All easements, servitudes and private rights in land are proposed to be extinguished, so far as their continued exercise would be inconsistent with the exercise of the rights or restrictions proposed to be acquired by the undertaker on land shown coloured blue on these land plans. All easements, servitudes and private rights are proposed to be suspended while the undertaker is in temporary possession of the land shown coloured green on these land plans.
4. The number labels relate to plot numbers. Please refer to the Book of Reference for more information about these plots, including the approximate area of each plot (in square metres). Plot numbers include a reference to the relevant sheet of the Land Plans. In this numbering convention, a plot number comprises the sheet number followed by the actual plot number, e.g. Plot 1-24, where '1' is the sheet number (sheet 1) and '24' is the plot number (24 on sheet 1).

F	RH	PT	VB	15/06/2023
E	NC	PT	VB	18/05/2023
D	RH	PT	VB	28/04/2023
C	NC	PT	VB	13/01/2023
B	NC	PT	VB	13/01/2023
A	NC	PT	VB	21/09/2022
REVISION	DRAWN	CHECKED	APPROVED	DATE

**SCALE: 1:2,500**

0 50 100 200 Metres

Mapping reproduced by permission of Ordnance Survey on behalf of HMSO

Contains OS data © Crown Copyright and database right 2023

**HyNet North West**

PROJECT TITLE

HyNet Carbon Dioxide Pipeline DCO

DRAWING TITLE

LAND PLAN REGULATION 5(2)(i) APPLICATION DOCUMENT REFERENCE D.2.2 SHEET 7

DRAWING STATUS

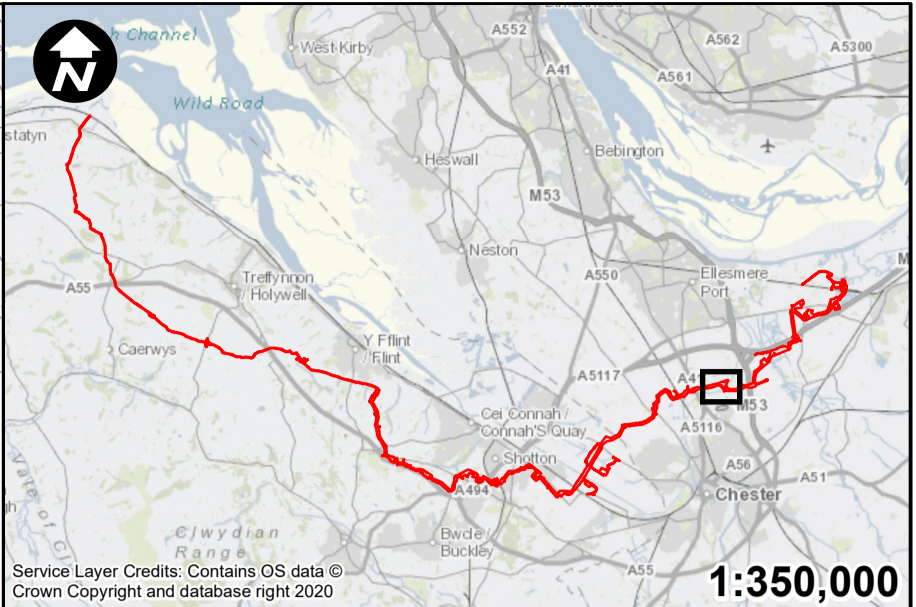
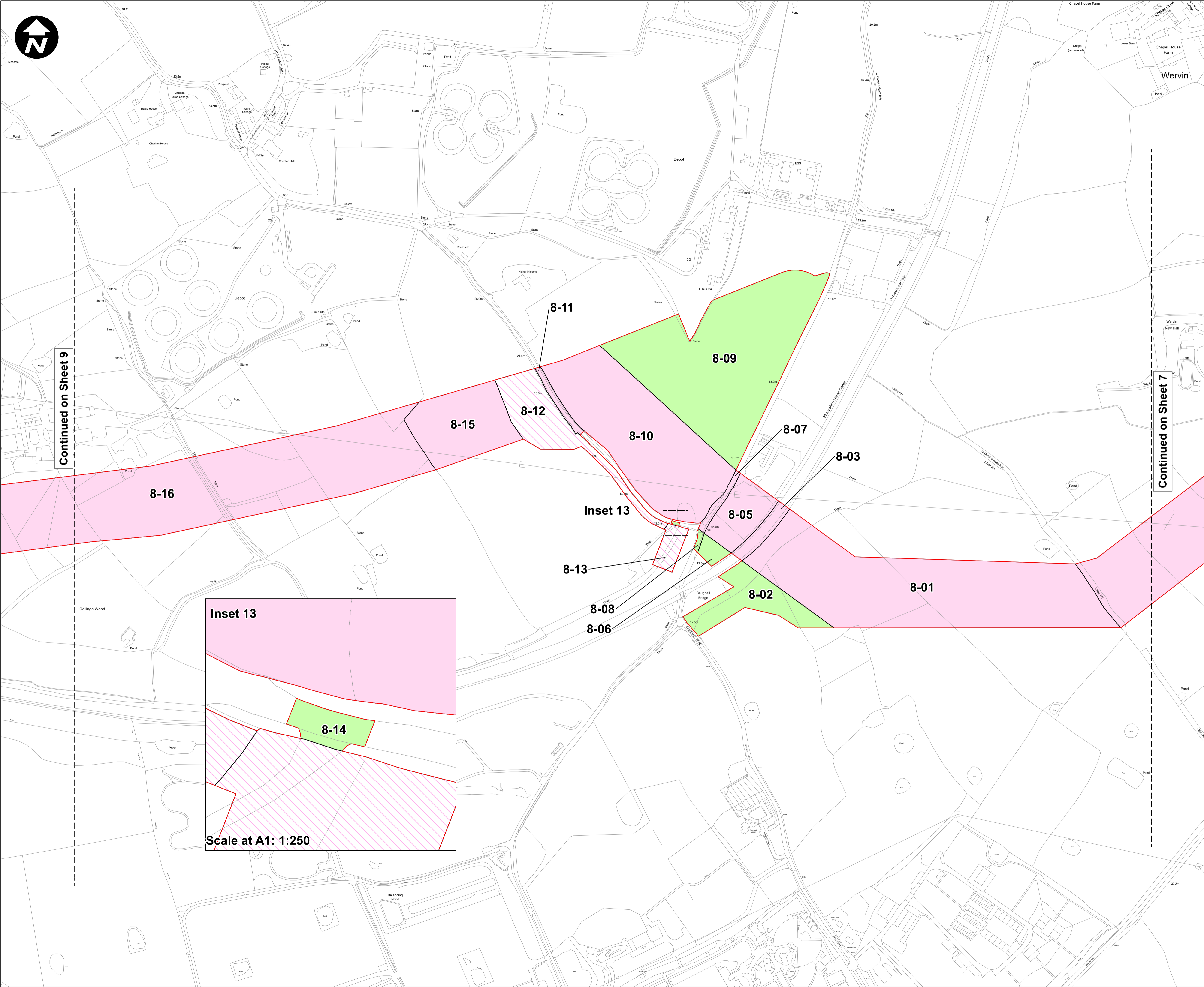
DEADLINE 4

DRAWN	CHECKED	APPROVED	AUTHORISED
	PT	VB	AV

SCALE @ A1 SIZE	DATE	REVISION
1:2,500	15/06/2023	F

DRAWING NUMBER

EN070007-D.2.2-LP-Sheet 7



- Key:**
- Order Limits
  - Permanent acquisition of land
  - Permanent acquisition of subsurface
  - Temporary possession of land

1. All dimensions are in metres unless stated otherwise.
2. These Land Plans should be read in conjunction with other plans and documents in the Development Consent Order application in particular the Book of Reference.
3. All easements, servitudes and private rights in land are proposed to be extinguished on land shown coloured pink on these land plans. All easements, servitudes and private rights in land are proposed to be extinguished, so far as their continued exercise would be inconsistent with the exercise of the rights or restrictions proposed to be acquired by the undertaker on land shown coloured blue on these land plans. All easements, servitudes and private rights are proposed to be suspended while the undertaker is in temporary possession of the land shown coloured green on these land plans.
4. The number labels relate to plot numbers. Please refer to the Book of Reference for more information about these plots, including the approximate area of each plot (in square metres). Plot numbers include a reference to the relevant sheet of the Land Plans. In this numbering convention, a plot number comprises the sheet number followed by the actual plot number, e.g. Plot 1-24, where '1' is the sheet number (sheet 1) and '24' is the plot number (24 on sheet 1).

F	RH	PT	VB	15/06/2023
E	NC	PT	VB	18/05/2023
D	RH	PT	VB	28/04/2023
C	NC	PT	VB	13/01/2023
B	NC	PT	VB	13/01/2023
A	NC	PT	VB	21/09/2022
REVISION	DRAWN	CHECKED	APPROVED	DATE

**SCALE: 1:2,500**

0 50 100 200 Metres

Mapping reproduced by permission of Ordnance Survey on behalf of HMSO

Contains OS data © Crown Copyright and database right 2023

**HyNet North West**

**PROJECT TITLE**

**HyNet Carbon Dioxide Pipeline DCO**

**DRAWING TITLE**

**LAND PLAN REGULATION 5(2)(i) APPLICATION DOCUMENT REFERENCE D.2.2 SHEET 8**

**DRAWING STATUS**

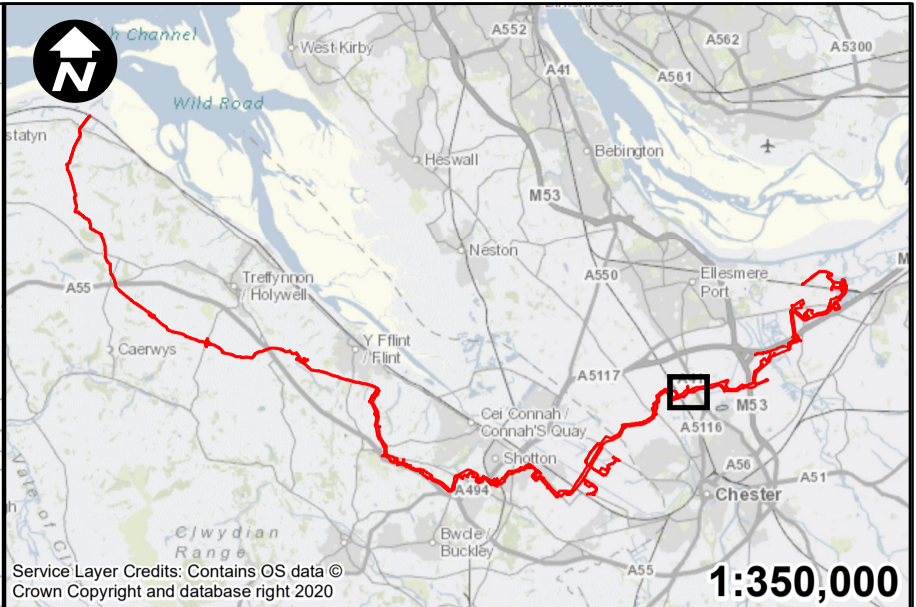
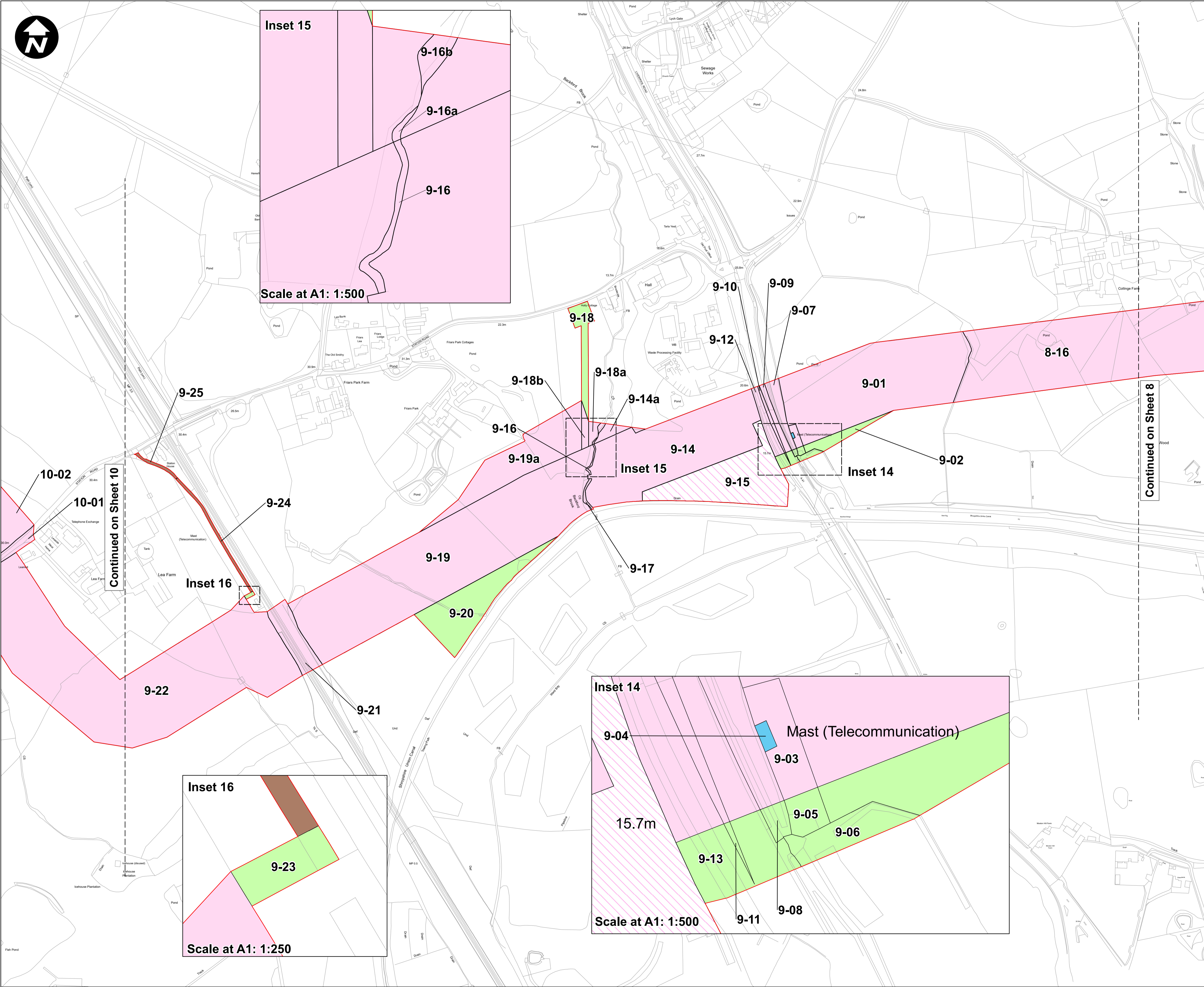
**DEADLINE 4**

DRAWN	CHECKED	APPROVED	AUTHORISED
RH	PT	VB	AV

SCALE @ A1 SIZE	DATE	REVISION
1:2,500	18/05/2023	F

**DRAWING NUMBER**

**EN070007-D.2.2-LP-Sheet 8**



- Key:**
- Order Limits
  - Permanent acquisition of land
  - Permanent acquisition of subsurface
  - Permanent acquisition of rights
  - Temporary possession of land
  - Temporary use of land to take access

- All dimensions are in metres unless stated otherwise.
- These Land Plans should be read in conjunction with other plans and documents in the Development Consent Order application in particular the Book of Reference.
- All easements, servitudes and private rights in land are proposed to be extinguished on land shown coloured pink on these land plans. All easements, servitudes and private rights in land are proposed to be extinguished, so far as their continued exercise would be inconsistent with the exercise of the rights or restrictions proposed to be acquired by the undertaker on land shown coloured blue on these land plans. All easements, servitudes and private rights are proposed to be suspended while the undertaker is in temporary possession of the land shown coloured green on these land plans.
- The number labels relate to plot numbers. Please refer to the Book of Reference for more information about these plots, including the approximate area of each plot (in square metres). Plot numbers include a reference to the relevant sheet of the Land Plans. In this numbering convention, a plot number comprises the sheet number followed by the actual plot number, e.g. Plot 1-24, where '1' is the sheet number (sheet 1) and '24' is the plot number (24 on sheet 1).

F	RH	PT	VB	15/06/2023
E	NC	PT	VB	18/05/2023
D	RH	PT	VB	28/04/2023
C	NC	PT	VB	13/01/2023
B	NC	PT	VB	13/01/2023
A	NC	PT	VB	21/09/2022

REVISION	DRAWN	CHECKED	APPROVED	DATE
SCALE: 1:2,500				
0 50 100 200 Metres				

Mapping reproduced by permission of Ordnance Survey on behalf of HMSO

Contains OS data © Crown Copyright and database right 2023

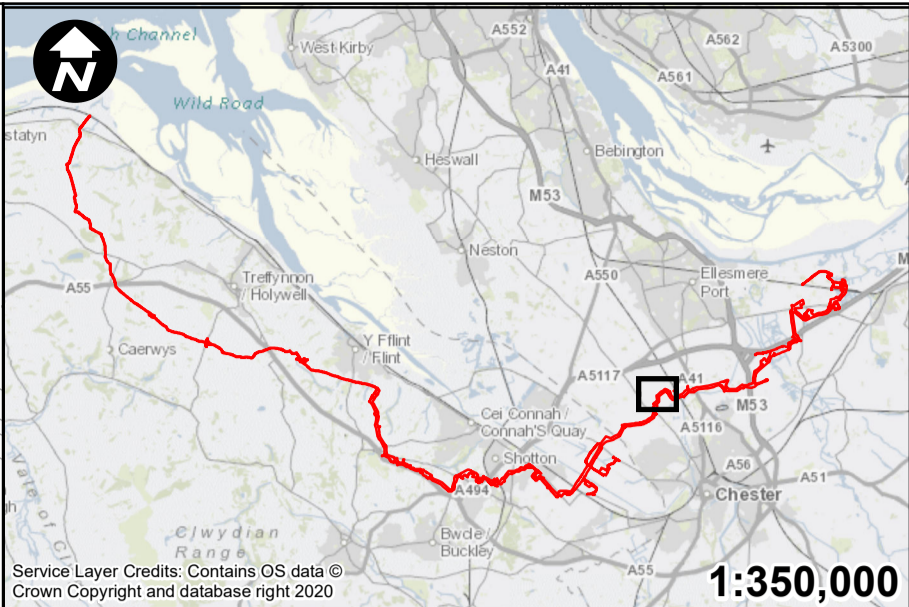
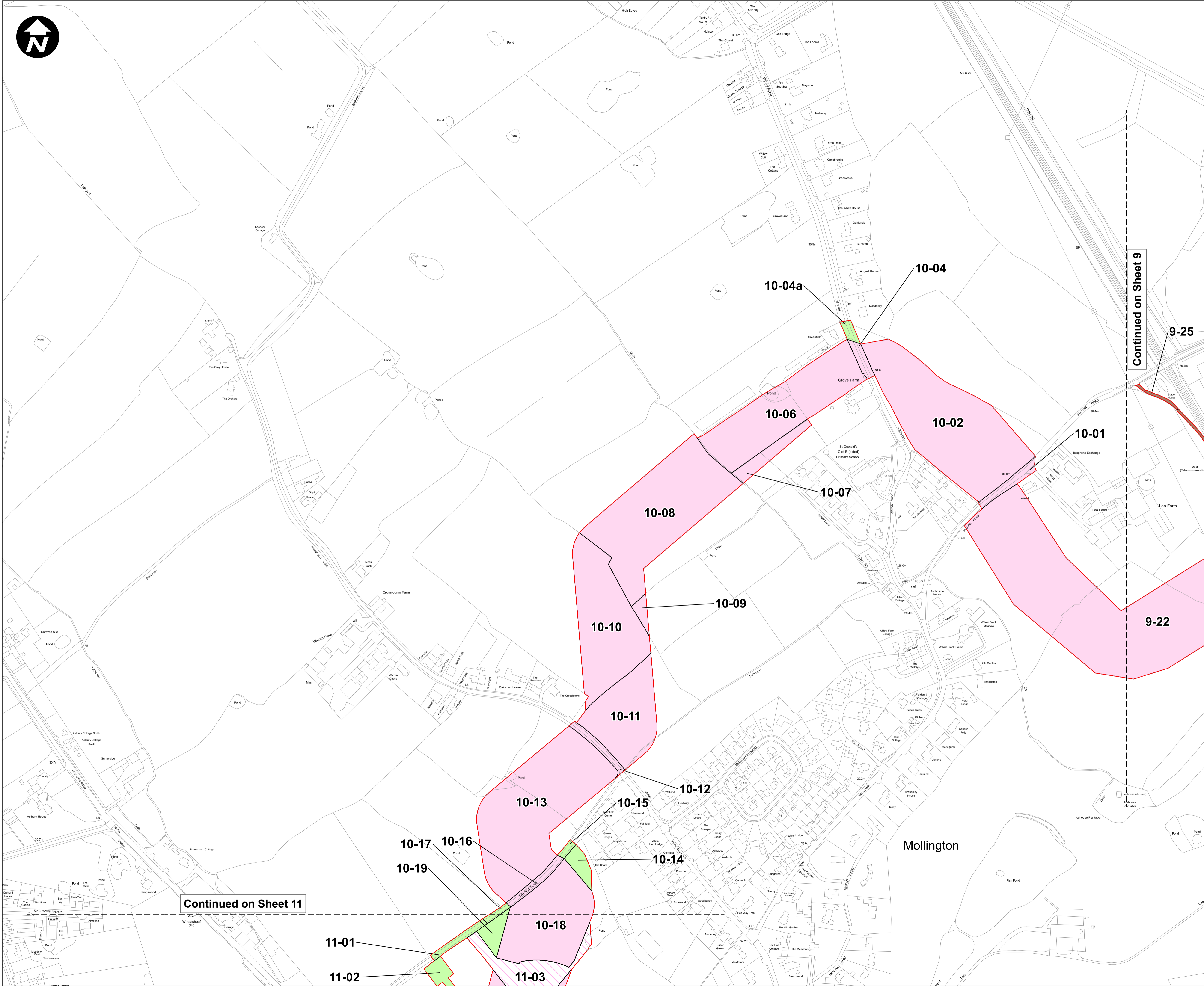


PROJECT TITLE  
**HyNet Carbon Dioxide Pipeline DCO**

DRAWING TITLE  
**LAND PLAN REGULATION 5(2)(i) APPLICATION DOCUMENT  
REFERENCE D.2.2 SHEET 9**

DRAWING STATUS			
DEADLINE 4			
DRAWN RH	CHECKED PT	APPROVED VB	AUTHORISED AV
SCALE @ A1 SIZE 1:2,500		DATE 15/06/2023	REVISION F

DRAWING NUMBER  
EN070007-D.2.2-LP-Sheet 9



- Key:**
- Order Limits
  - Permanent acquisition of land
  - Permanent acquisition of subsurface
  - Temporary possession of land
  - Temporary use of land to take access

- All dimensions are in metres unless stated otherwise.
- These Land Plans should be read in conjunction with other plans and documents in the Development Consent Order application in particular the Book of Reference.
- All easements, servitudes and private rights in land are proposed to be extinguished on land shown coloured pink on these land plans. All easements, servitudes and private rights in land are proposed to be extinguished, so far as their continued exercise would be inconsistent with the exercise of the rights or restrictions proposed to be acquired by the undertaker on land shown coloured blue on these land plans. All easements, servitudes and private rights are proposed to be suspended while the undertaker is in temporary possession of the land shown coloured green on these land plans.
- The number labels relate to plot numbers. Please refer to the Book of Reference for more information about these plots, including the approximate area of each plot (in square metres). Plot numbers include a reference to the relevant sheet of the Land Plans. In this numbering convention, a plot number comprises the sheet number followed by the actual plot number, e.g. Plot 1-24, where '1' is the sheet number (sheet 1) and '24' is the plot number (24 on sheet 1).

F	RH	PT	VB	15/06/2023
E	NC	PT	VB	18/05/2023
D	RH	PT	VB	28/04/2023
C	NC	PT	VB	13/01/2023
B	NC	PT	VB	13/01/2023
A	NC	PT	VB	21/09/2022
REVISION	DRAWN	CHECKED	APPROVED	DATE

**SCALE: 1:2,500**

0 50 100 200 Metres

Mapping reproduced by permission of Ordnance Survey on behalf of HMSO

Contains OS data © Crown Copyright and database right 2023

**HyNet North West**

PROJECT TITLE

HyNet Carbon Dioxide Pipeline DCO

DRAWING TITLE

LAND PLAN REGULATION 5(2)(i) APPLICATION DOCUMENT REFERENCE D.2.2 SHEET 10

DRAWING STATUS

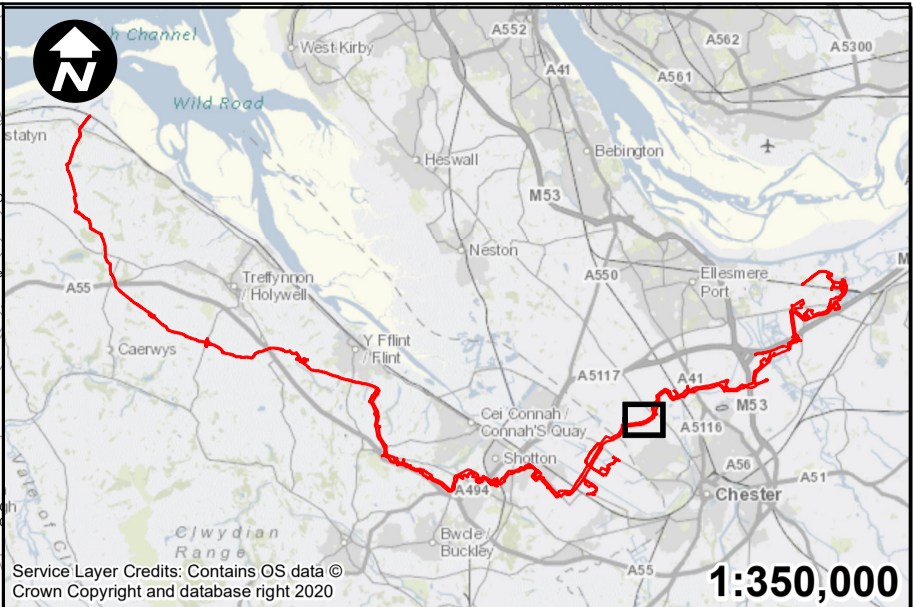
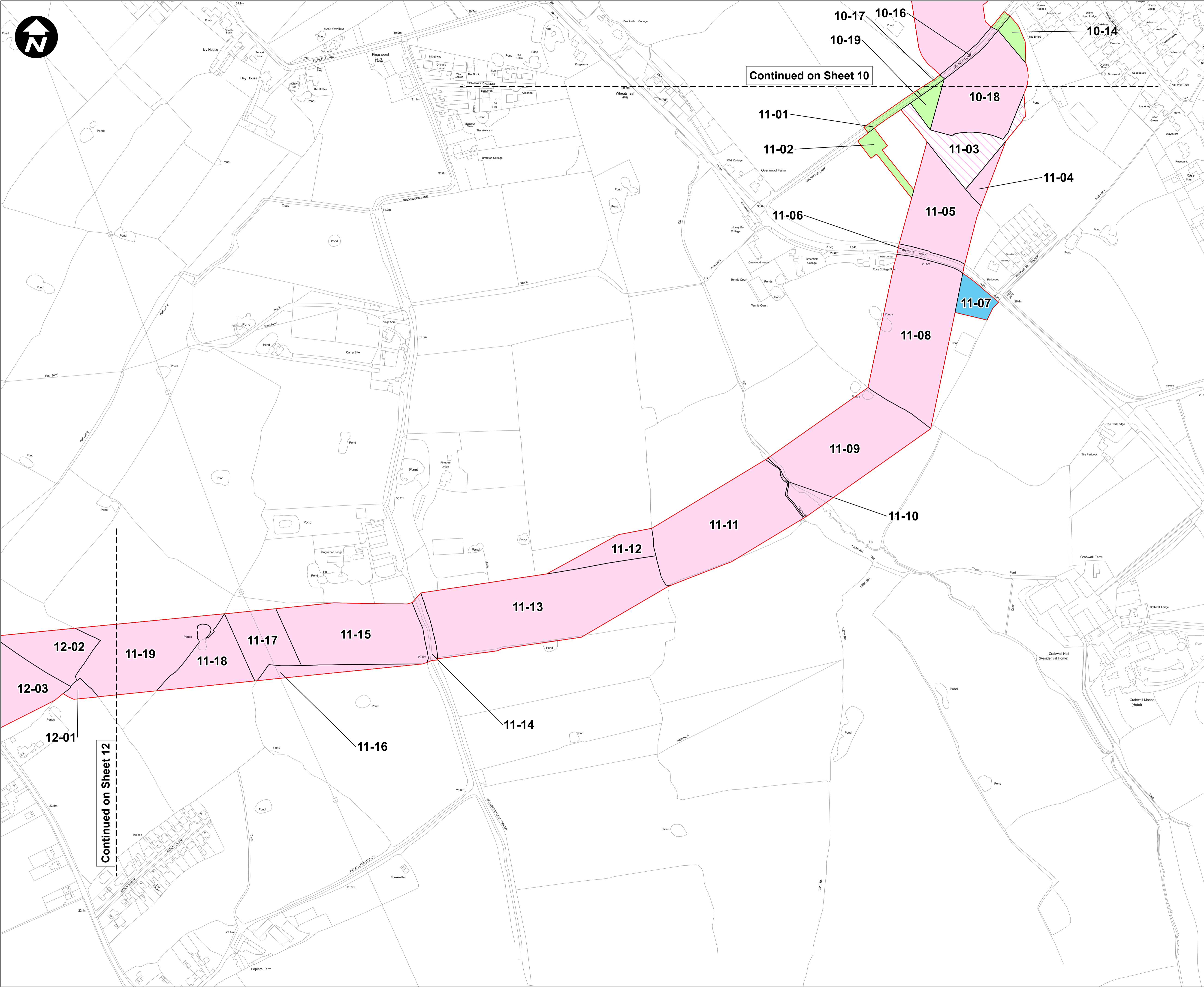
DEADLINE 4

DRAWN	CHECKED	APPROVED	AUTHORISED
RH	PT	VB	AV

SCALE @ A1 SIZE	DATE	REVISION
1:2,500	15/06/2023	F

DRAWING NUMBER

EN070007-D.2.2-LP-Sheet 10



- Key:**
- Order Limits
  - Permanent acquisition of land
  - Permanent acquisition of subsurface
  - Permanent acquisition of rights
  - Temporary possession of land

- All dimensions are in metres unless stated otherwise.
- These Land Plans should be read in conjunction with other plans and documents in the Development Consent Order application in particular the Book of Reference.
- All easements, servitudes and private rights in land are proposed to be extinguished on land shown coloured pink on these land plans. All easements, servitudes and private rights in land are proposed to be extinguished, so far as their continued exercise would be inconsistent with the exercise of the rights or restrictions proposed to be acquired by the undertaker on land shown coloured blue on these land plans. All easements, servitudes and private rights are proposed to be suspended while the undertaker is in temporary possession of the land shown coloured green on these land plans.
- The number labels relate to plot numbers. Please refer to the Book of Reference for more information about these plots, including the approximate area of each plot (in square metres). Plot numbers include a reference to the relevant sheet of the Land Plans. In this numbering convention, a plot number comprises the sheet number followed by the actual plot number, e.g. Plot 1-24, where '1' is the sheet number (sheet 1) and '24' is the plot number (24 on sheet 1).

F	RH	PT	VB	15/06/2023
E	NC	PT	VB	18/05/2023
D	RH	PT	VB	28/04/2023
C	NC	PT	VB	13/01/2023
B	NC	PT	VB	13/01/2023
A	NC	PT	VB	21/09/2022
REVISION	DRAWN	CHECKED	APPROVED	DATE

**SCALE: 1:2,500**

0 50 100 200 Metres

Mapping reproduced by permission of Ordnance Survey on behalf of HMSO

Contains OS data © Crown Copyright and database right 2023

**HyNet North West**

PROJECT TITLE

HyNet Carbon Dioxide Pipeline DCO

DRAWING TITLE

LAND PLAN REGULATION 5(2)(i) APPLICATION DOCUMENT REFERENCE D.2.2 SHEET 11

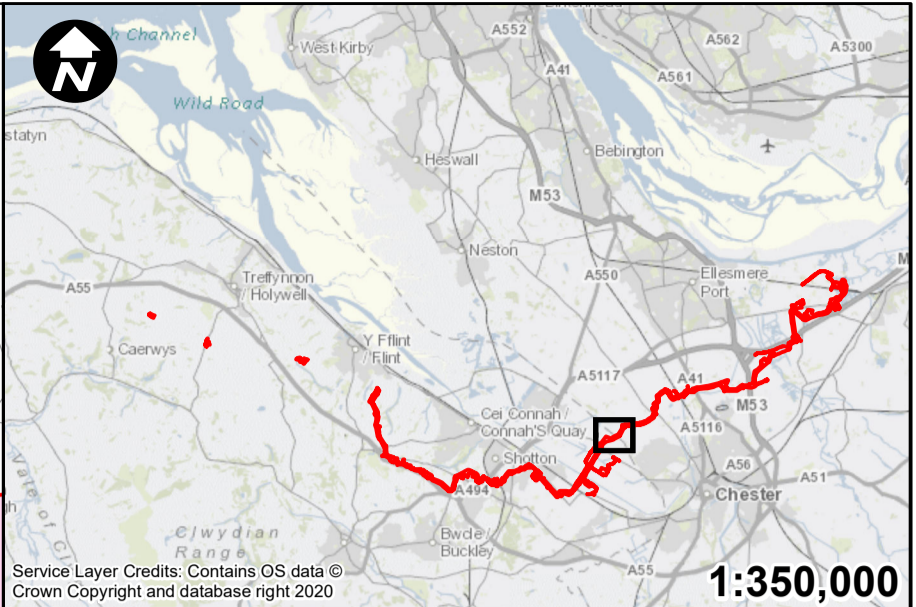
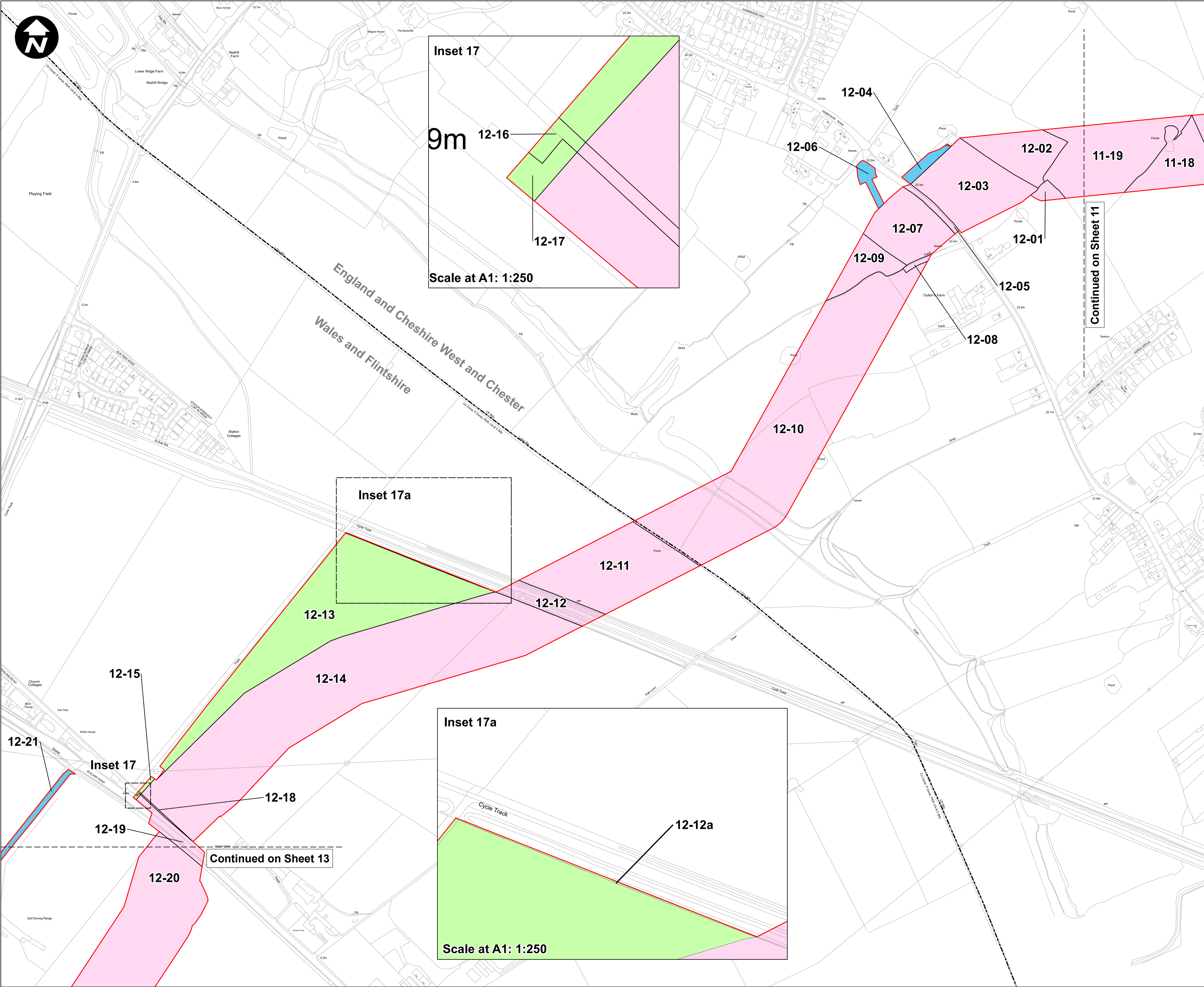
DRAWING STATUS

DEADLINE 4

DRAWN	CHECKED	APPROVED	AUTHORISED
RH	PT	VB	AV
SCALE @ A1 SIZE	DATE	REVISION	
1:2,500	15/06/2023	F	

DRAWING NUMBER

EN070007-D.2.2-LP-Sheet 11



**Key:**

- Order Limits
- Permanent acquisition of subsurface
- Permanent acquisition of rights
- Temporary possession of land
- English/Welsh Border

- All dimensions are in metres unless stated otherwise.
- These Land Plans should be read in conjunction with other plans and documents in the Development Consent Order application in particular the Book of Reference.
- All easements, servitudes and private rights in land are proposed to be extinguished on land shown coloured pink on these land plans. All easements, servitudes and private rights in land are proposed to be extinguished, so far as their continued exercise would be inconsistent with the exercise of the rights or restrictions proposed to be acquired by the undertaker on land shown coloured blue on these land plans. All easements, servitudes and private rights are proposed to be suspended while the undertaker is in temporary possession of the land shown coloured green on these land plans.
- The number labels relate to plot numbers. Please refer to the Book of Reference for more information about these plots, including the approximate area of each plot (in square metres). Plot numbers include a reference to the relevant sheet of the Land Plans. In this numbering convention, a plot number comprises the sheet number followed by the actual plot number, e.g. Plot 1-24, where '1' is the sheet number (sheet 1) and '24' is the plot number (24 on sheet 1).

F	RH	PT	VB	15/06/2023
E	NC	PT	VB	18/05/2023
D	RH	PT	VB	28/04/2023
C	NC	PT	VB	13/01/2023
B	NC	PT	VB	13/01/2023
A	NC	PT	VB	21/09/2022

REVISION	DRAWN	CHECKED	APPROVED	DATE
SCALE: 1:2,500				
0 50 100 200 Metres				

Mapping reproduced by permission of Ordnance Survey on behalf of HMSO

Contains OS data © Crown Copyright and database right 2023

**HyNet North West**

PROJECT TITLE  
**HyNet Carbon Dioxide Pipeline DCO**

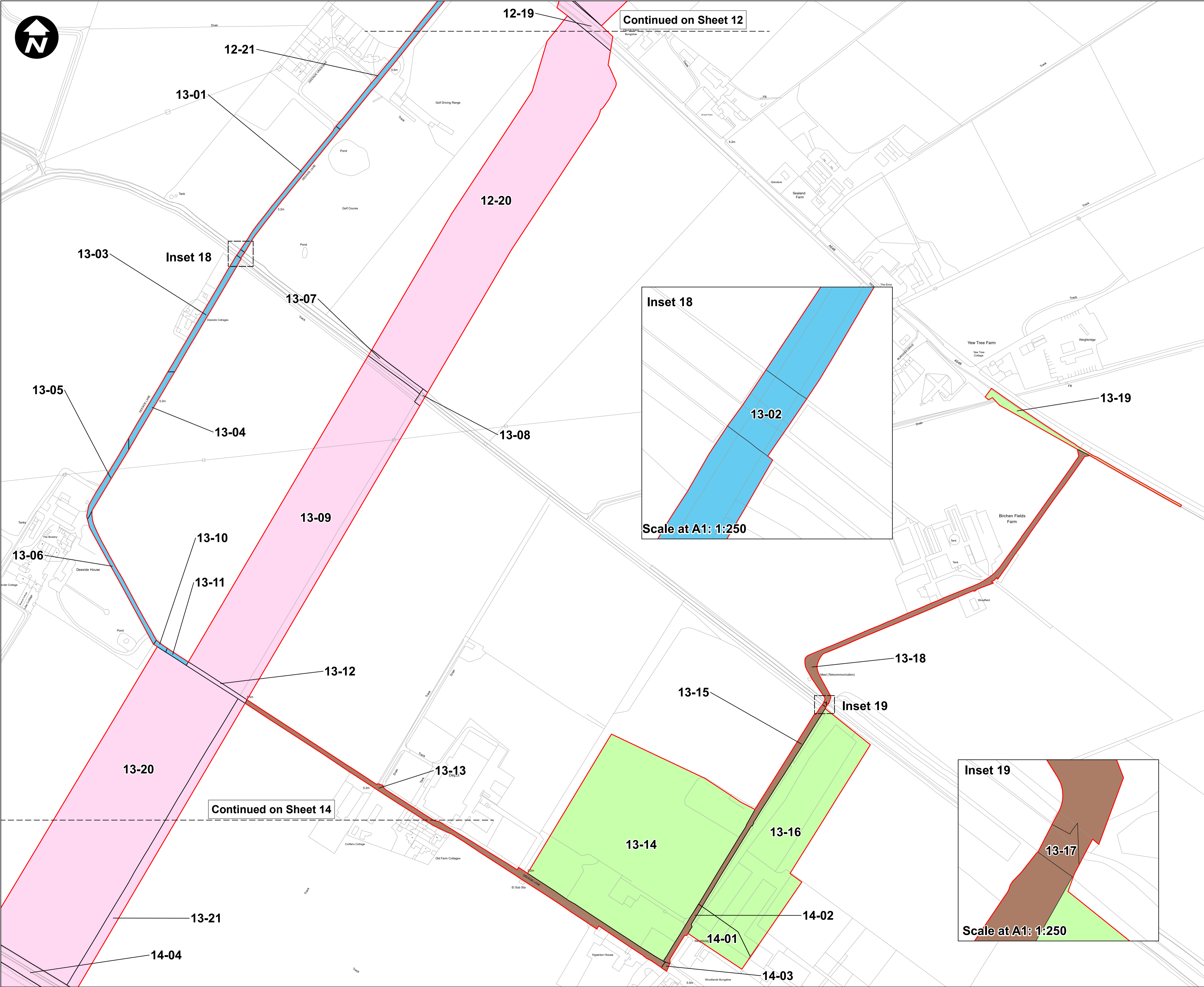
DRAWING TITLE  
**LAND PLAN REGULATION 5(2)(i) APPLICATION DOCUMENT  
REFERENCE D.2.2 SHEET 12**

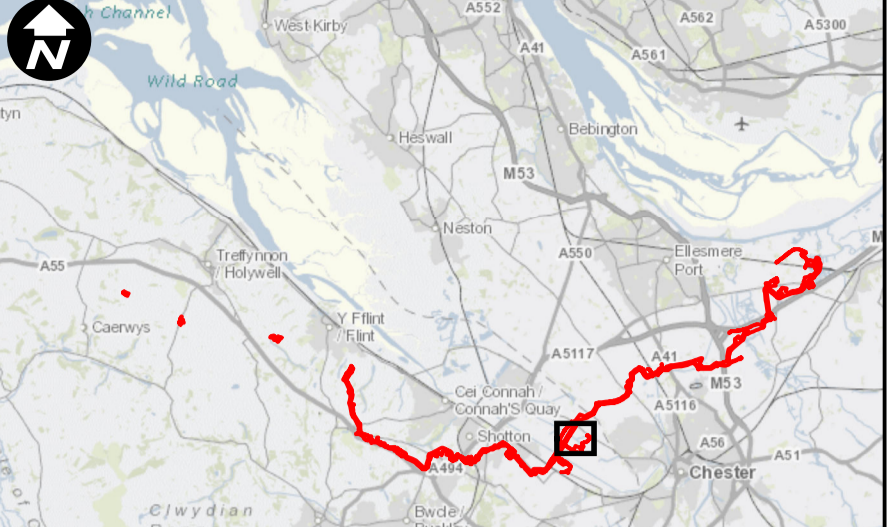

DRAWING STATUS  
**DEADLINE 4**

DRAWN RH	CHECKED PT	APPROVED VB	AUTHORISED AV
-------------	---------------	----------------	------------------







SCALE @ A1 SIZE 1:2,500	DATE 15/06/2023	REVISION F
----------------------------	--------------------	---------------

DRAWING NUMBER  
**EN070007-D.2.2-LP-Sheet 12**





1:350,000

- Key:**
-  Order Limits
  -  Permanent acquisition of land
  -  Permanent acquisition of subsurface
  -  Permanent acquisition of rights
  -  Temporary possession of land
  -  Temporary use of land to take access
1. All dimensions are in metres unless stated otherwise.
2. These Land Plans should be read in conjunction with other plans and documents in the Development Consent Order application in particular the Book of Reference.
3. All easements, servitudes and private rights in land are proposed to be extinguished on land shown coloured pink on these land plans. All easements, servitudes and private rights in land are proposed to be extinguished, so far as their continued exercise would be inconsistent with the exercise of the rights or restrictions proposed to be acquired by the undertaker on land shown coloured blue on these land plans. All easements, servitudes and private rights are proposed to be suspended while the undertaker is in temporary possession of the land shown coloured green on these land plans.
4. The number labels relate to plot numbers. Please refer to the Book of Reference for more information about these plots, including the approximate area of each plot (in square metres). Plot numbers include a reference to the relevant sheet of the Land Plans. In this numbering convention, a plot number comprises the sheet number followed by the actual plot number, e.g. Plot 1-24, where '1' is the sheet number (sheet 1) and '24' is the plot number (24 on sheet 1).


F	RH	PT	VB	15/06/2023
E	NC	PT	VB	18/05/2023
D	RH	PT	VB	28/04/2023
C	NC	PT	VB	13/01/2023
B	NC	PT	VB	13/01/2023
A	NC	PT	VB	21/09/2022
REVISION	DRAWN	CHECKED	APPROVED	DATE

**SCALE: 1:2,500**

0 50 100 200 Metres

Mapping reproduced by permission of Ordnance Survey on behalf of HMSO

Contains OS data © Crown Copyright and database right 2023



PROJECT TITLE

HyNet Carbon Dioxide Pipeline DCO

DRAWING TITLE

LAND PLAN REGULATION 5(2)(i) APPLICATION DOCUMENT REFERENCE D.2.2 SHEET 13

DRAWING STATUS

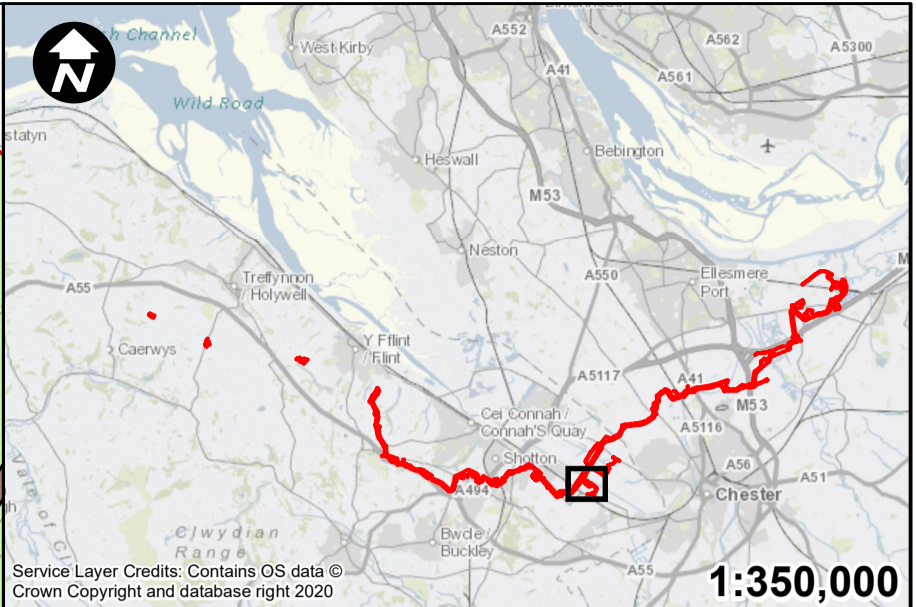
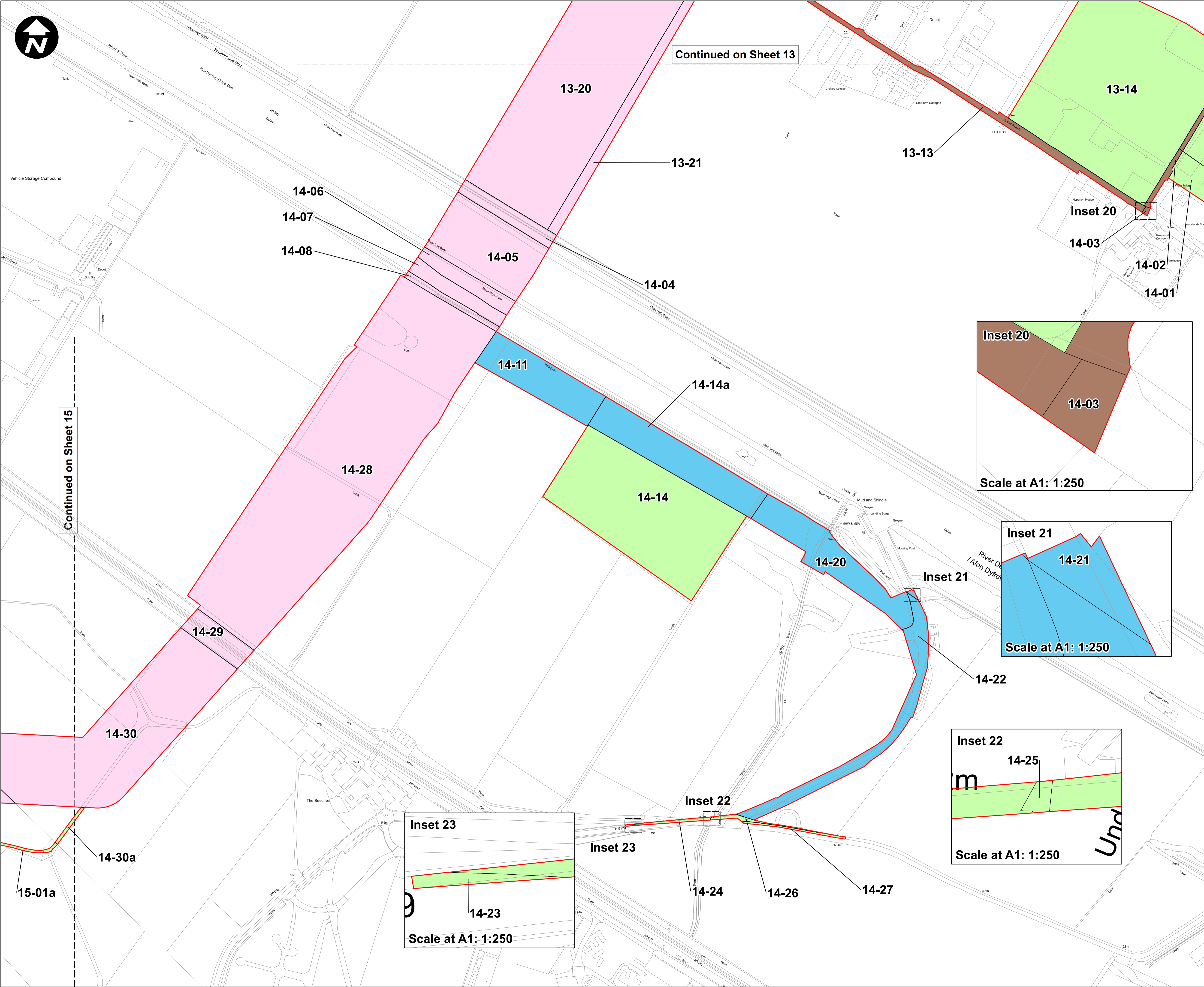
DEADLINE 4

DRAWN	CHECKED	APPROVED	AUTHORISED
RH	PT	VB	AV

SCALE @ A1 SIZE	DATE	REVISION
1:2,500	15/06/2023	F

DRAWING NUMBER

EN070007-D.2.2-LP-Sheet 13



- Key:**
- Order Limits
  - Permanent acquisition of subsurface
  - Permanent acquisition of rights
  - Temporary possession of land
  - Temporary use of land to take access

1. All dimensions are in metres unless stated otherwise.
2. These Land Plans should be read in conjunction with other plans and documents in the Development Consent Order application in particular the Book of Reference.
3. All easements, servitudes and private rights in land are proposed to be extinguished on land shown coloured pink on these land plans. All easements, servitudes and private rights in land are proposed to be extinguished, so far as their continued exercise would be inconsistent with the exercise of the rights or restrictions proposed to be acquired by the undertaker on land shown coloured blue on these land plans. All easements, servitudes and private rights are proposed to be suspended while the undertaker is in temporary possession of the land shown coloured green on these land plans.
4. The number labels relate to plot numbers. Please refer to the Book of Reference for more information about these plots, including the approximate area of each plot (in square metres). Plot numbers include a reference to the relevant sheet of the Land Plans. In this numbering convention, a plot number comprises the sheet number followed by the actual plot number, e.g. 'Plot 1-24, where '1' is the sheet number (sheet 1) and '24' is the plot number (24 on sheet 1).

F	RH	PT	VB	15/06/2023
E	NC	PT	VB	18/05/2023
D	RH	PT	VB	28/04/2023
C	NC	PT	VB	13/01/2023
B	NC	PT	VB	13/01/2023
A	NC	PT	VB	21/09/2022

REVISION	DRAWN	CHECKED	APPROVED	DATE
SCALE: 1:2,500				
0 50 100 200 Metres				

Mapping reproduced by permission of Ordnance Survey on behalf of HMSO

Contains OS data © Crown Copyright and database right 2023

**HyNet North West**

PROJECT TITLE

HyNet Carbon Dioxide Pipeline DCO

DRAWING TITLE

LAND PLAN REGULATION 5(2)(i) APPLICATION DOCUMENT REFERENCE D.2.2 SHEET 14

DRAWING STATUS

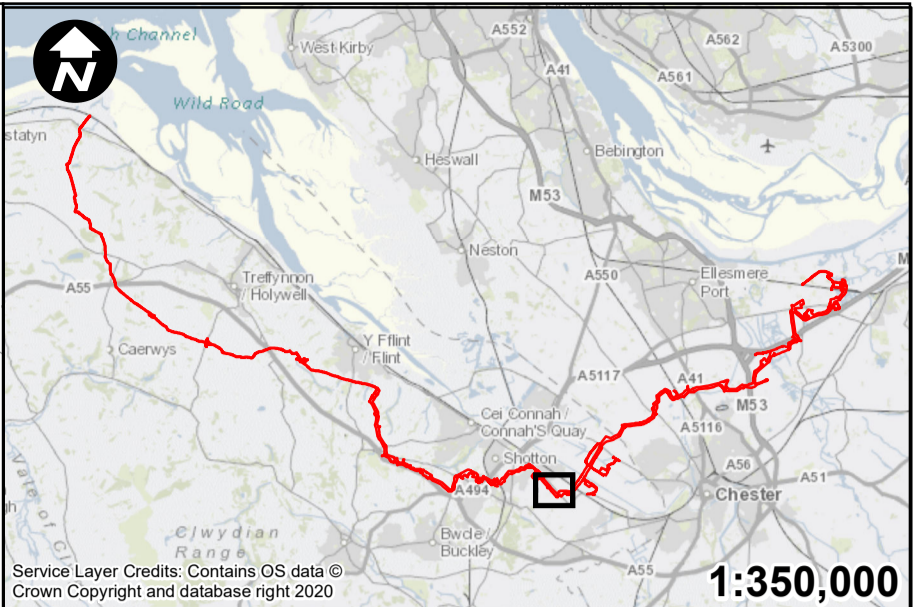
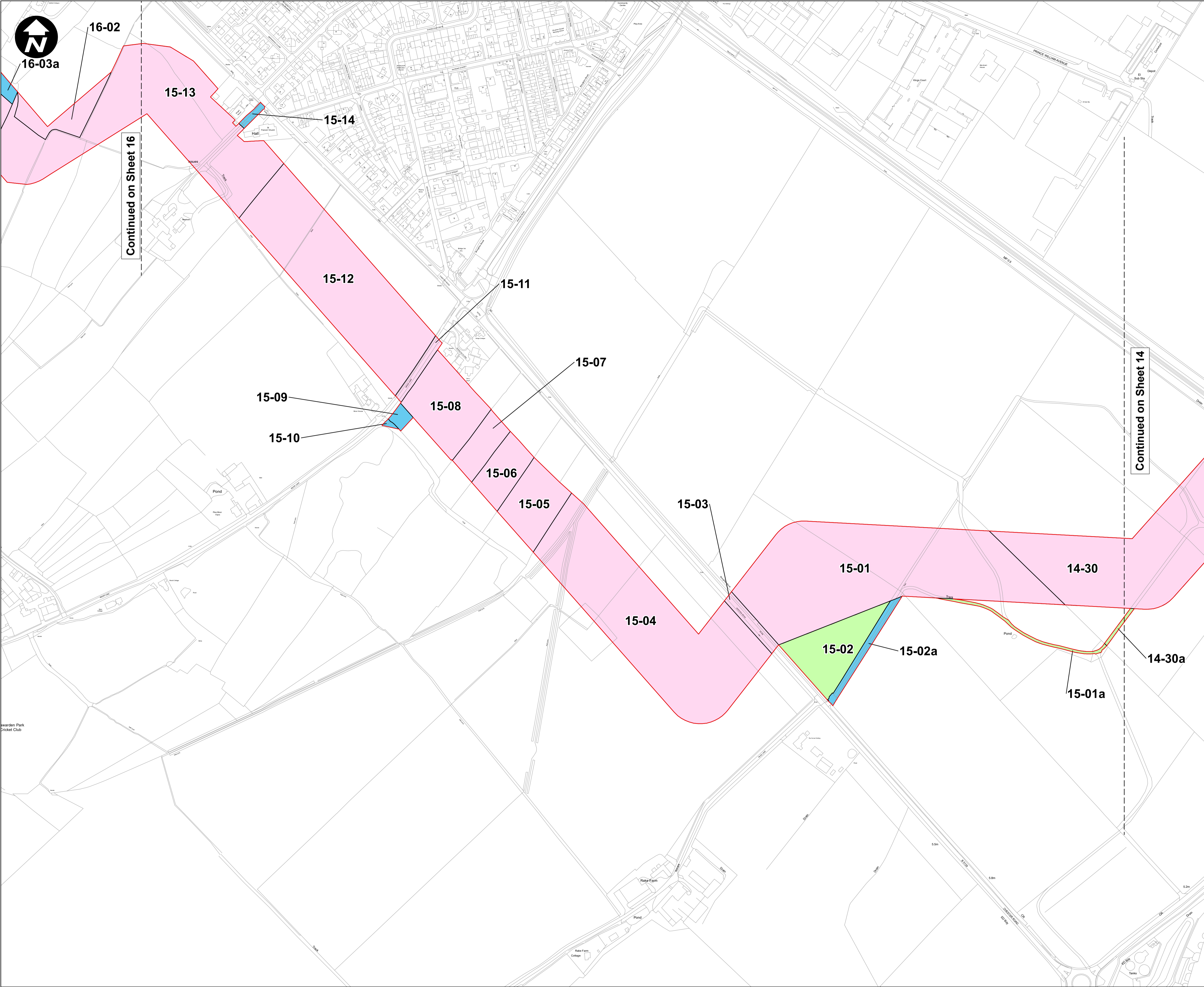
DEADLINE 4

DRAWN	CHECKED	APPROVED	AUTHORISED
RH	PT	VB	AV

SCALE @ A1 SIZE	DATE	REVISION
1:2,500	15/05/2023	F

DRAWING NUMBER

EN070007-D.2.2-LP-Sheet 14



- Key:**
- Order Limits
  - Permanent acquisition of subsurface
  - Permanent acquisition of rights
  - Temporary possession of land

- All dimensions are in metres unless stated otherwise.
- These Land Plans should be read in conjunction with other plans and documents in the Development Consent Order application in particular the Book of Reference.
- All easements, servitudes and private rights in land are proposed to be extinguished on land shown coloured pink on these land plans. All easements, servitudes and private rights in land are proposed to be extinguished, so far as their continued exercise would be inconsistent with the exercise of the rights or restrictions proposed to be acquired by the undertaker on land shown coloured blue on these land plans. All easements, servitudes and private rights are proposed to be suspended while the undertaker is in temporary possession of the land shown coloured green on these land plans.
- The number labels relate to plot numbers. Please refer to the Book of Reference for more information about these plots, including the approximate area of each plot (in square metres). Plot numbers include a reference to the relevant sheet of the Land Plans. In this numbering convention, a plot number comprises the sheet number followed by the actual plot number, e.g. Plot 1-24, where '1' is the sheet number (sheet 1) and '24' is the plot number (24 on sheet 1).

F	RH	PT	VB	15/06/2023
E	NC	PT	VB	18/05/2023
D	RH	PT	VB	28/04/2023
C	NC	PT	VB	13/01/2023
B	NC	PT	VB	13/01/2023
A	NC	PT	VB	21/09/2022

REVISION	DRAWN	CHECKED	APPROVED	DATE
SCALE: 1:2,500				
0 50 100 200 Metres				

Mapping reproduced by permission of Ordnance Survey on behalf of HMSO

Contains OS data © Crown Copyright and database right 2023



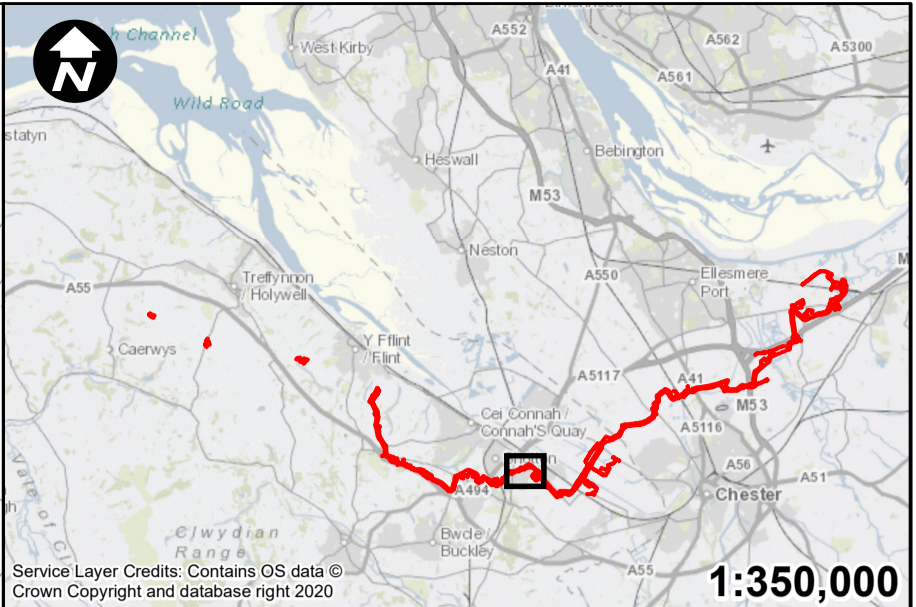
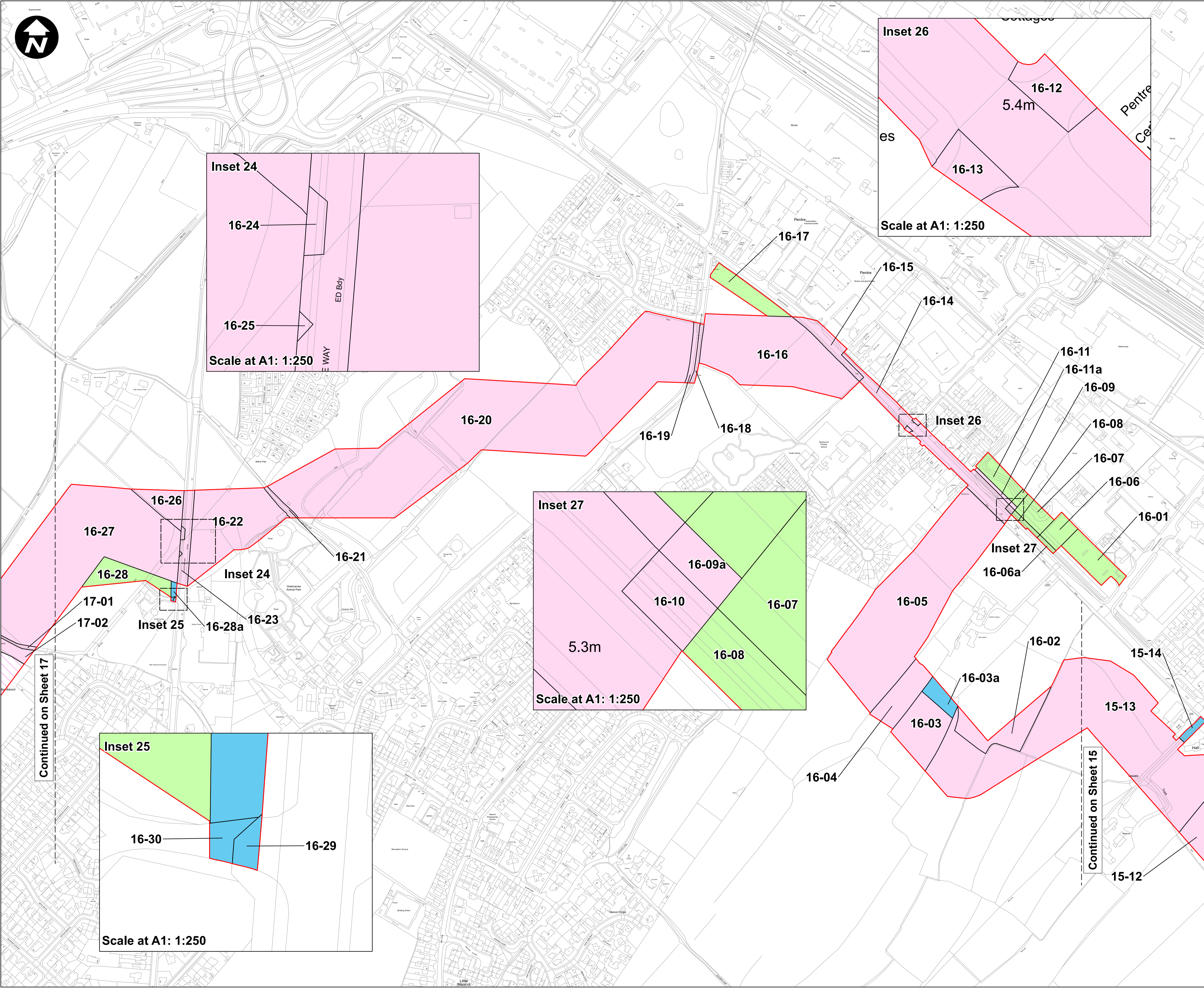
PROJECT TITLE  
**HyNet Carbon Dioxide Pipeline DCO**

DRAWING TITLE  
**LAND PLAN REGULATION 5(2)(i)  
APPLICATION DOCUMENT  
REFERENCE D.2.2  
SHEET 15**

DRAWING STATUS  
**DEADLINE 4**

DRAWN RH	CHECKED PT	APPROVED VB	AUTHORISED AV
SCALE @ A1 SIZE 1:2,500		DATE 15/06/2023	REVISION F

DRAWING NUMBER  
**EN070007-D.2.2-LP-Sheet 15**



- Key:**
- Order Limits
  - Permanent acquisition of land
  - Permanent acquisition of subsurface
  - Permanent acquisition of rights
  - Temporary possession of land
  - Temporary use of land to take access
1. All dimensions are in metres unless stated otherwise.
2. These Land Plans should be read in conjunction with other plans and documents in the Development Consent Order application in particular the Book of Reference.
3. All easements, servitudes and private rights in land are proposed to be extinguished on land shown coloured pink on these land plans. All easements, servitudes and private rights in land are proposed to be extinguished, so far as their continued exercise would be inconsistent with the exercise of the rights or restrictions proposed to be acquired by the undertaker on land shown coloured blue on these land plans. All easements, servitudes and private rights are proposed to be suspended while the undertaker is in temporary possession of the land shown coloured green on these land plans.
4. The number labels relate to plot numbers. Please refer to the Book of Reference for more information about these plots, including the approximate area of each plot (in square metres). Plot numbers include a reference to the relevant sheet of the Land Plans. In this numbering convention, a plot number comprises the sheet number followed by the actual plot number, e.g. Plot 1-24, where '1' is the sheet number (sheet 1) and '24' is the plot number (24 on sheet 1).

F	RH	PT	VB	15/06/2023
E	NC	PT	VB	18/05/2023
D	RH	PT	VB	28/04/2023
C	NC	PT	VB	13/01/2023
B	NC	PT	VB	13/01/2023
A	NC	PT	VB	21/09/2022

REVISION	DRAWN	CHECKED	APPROVED	DATE
SCALE: 1:2,500				
0	50	100	200	Metres

Mapping reproduced by permission of Ordnance Survey on behalf of HMSO

Contains OS data © Crown Copyright and database right 2023

## HyNet North West

PROJECT TITLE  
**HyNet Carbon Dioxide Pipeline DCO**

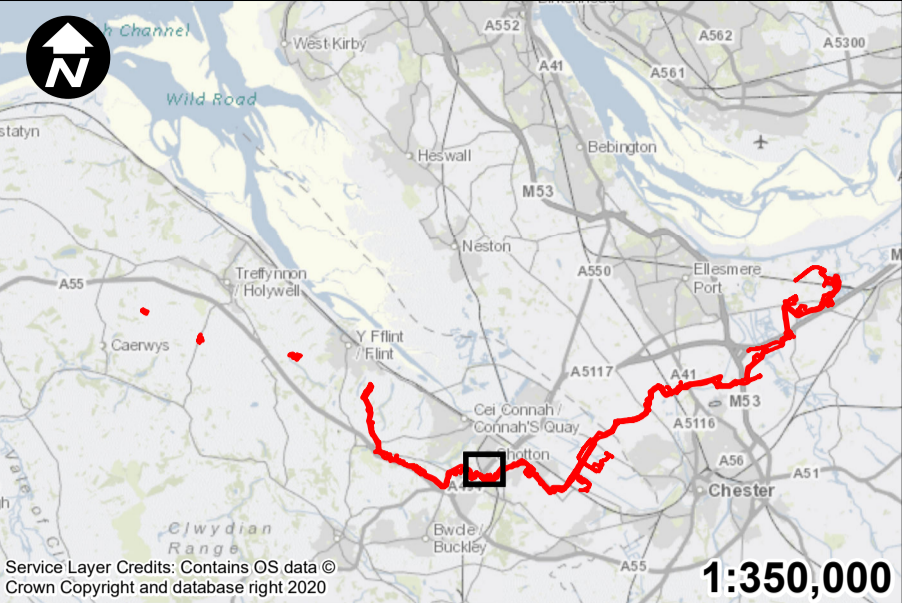
DRAWING TITLE  
**LAND PLAN REGULATION 5(2)(i) APPLICATION DOCUMENT  
REFERENCE D.2.2 SHEET 16**

DRAWING STATUS  
**DEADLINE 4**

DRAWN RH	CHECKED PT	APPROVED VB	AUTHORISED AV
-------------	---------------	----------------	------------------

SCALE @ A1 SIZE 1:2,500	DATE 15/06/2023	REVISION F
----------------------------	--------------------	---------------

DRAWING NUMBER  
**EN070007-D.2.2-LP-Sheet 16**



- Key:**
- Order Limits
  - Permanent acquisition of land
  - Permanent acquisition of subsurface
  - Permanent acquisition of rights
  - Temporary possession of land
  - Temporary use of land to take access

- All dimensions are in metres unless stated otherwise.
- These Land Plans should be read in conjunction with other plans and documents in the Development Consent Order application in particular the Book of Reference.
- All easements, servitudes and private rights in land are proposed to be extinguished on land shown coloured pink on these land plans. All easements, servitudes and private rights in land are proposed to be extinguished, so far as their continued exercise would be inconsistent with the exercise of the rights or restrictions proposed to be acquired by the undertaker on land shown coloured blue on these land plans. All easements, servitudes and private rights are proposed to be suspended while the undertaker is in temporary possession of the land shown coloured green on these land plans.
- The number labels relate to plot numbers. Please refer to the Book of Reference for more information about these plots, including the approximate area of each plot (in square metres). Plot numbers include a reference to the relevant sheet of the Land Plans. In this numbering convention, a plot number comprises the sheet number followed by the actual plot number, e.g. Plot 1-24, where '1' is the sheet number (sheet 1) and '24' is the plot number (24 on sheet 1).

F	RH	PT	VB	15/06/2023
E	NC	PT	VB	18/05/2023
D	RH	PT	VB	28/04/2023
C	NC	PT	VB	13/01/2023
B	NC	PT	VB	13/01/2023
A	NC	PT	VB	21/09/2022

REVISION	DRAWN	CHECKED	APPROVED	DATE
SCALE: 1:2,500				
0 50 100 200 Metres				

Mapping reproduced by permission of Ordnance Survey on behalf of HMSO

Contains OS data © Crown Copyright and database right 2023

**HyNet North West**

PROJECT TITLE  
**HyNet Carbon Dioxide Pipeline DCO**

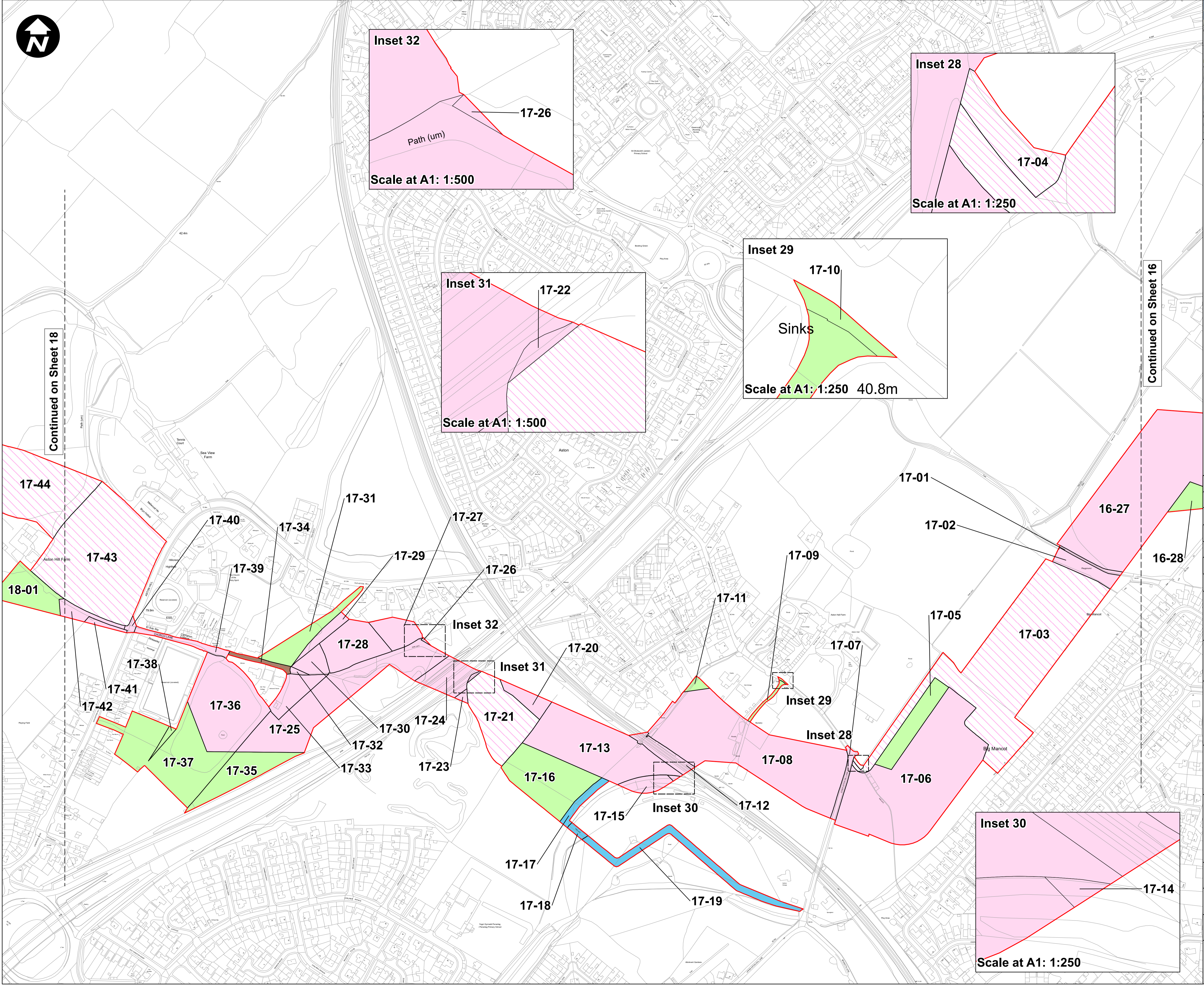
DRAWING TITLE  
**LAND PLAN REGULATION 5(2)(i) APPLICATION DOCUMENT  
REFERENCE D.2.2 SHEET 17**

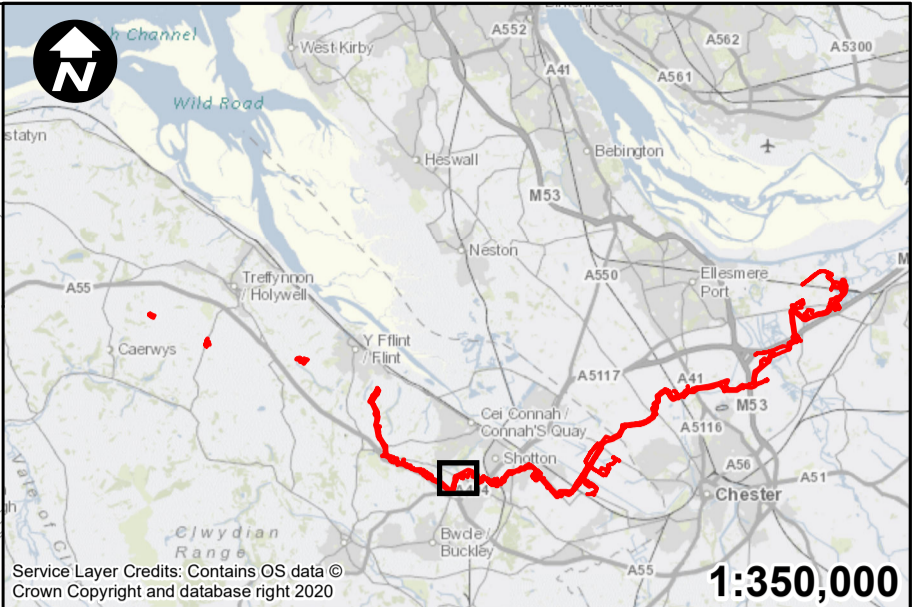
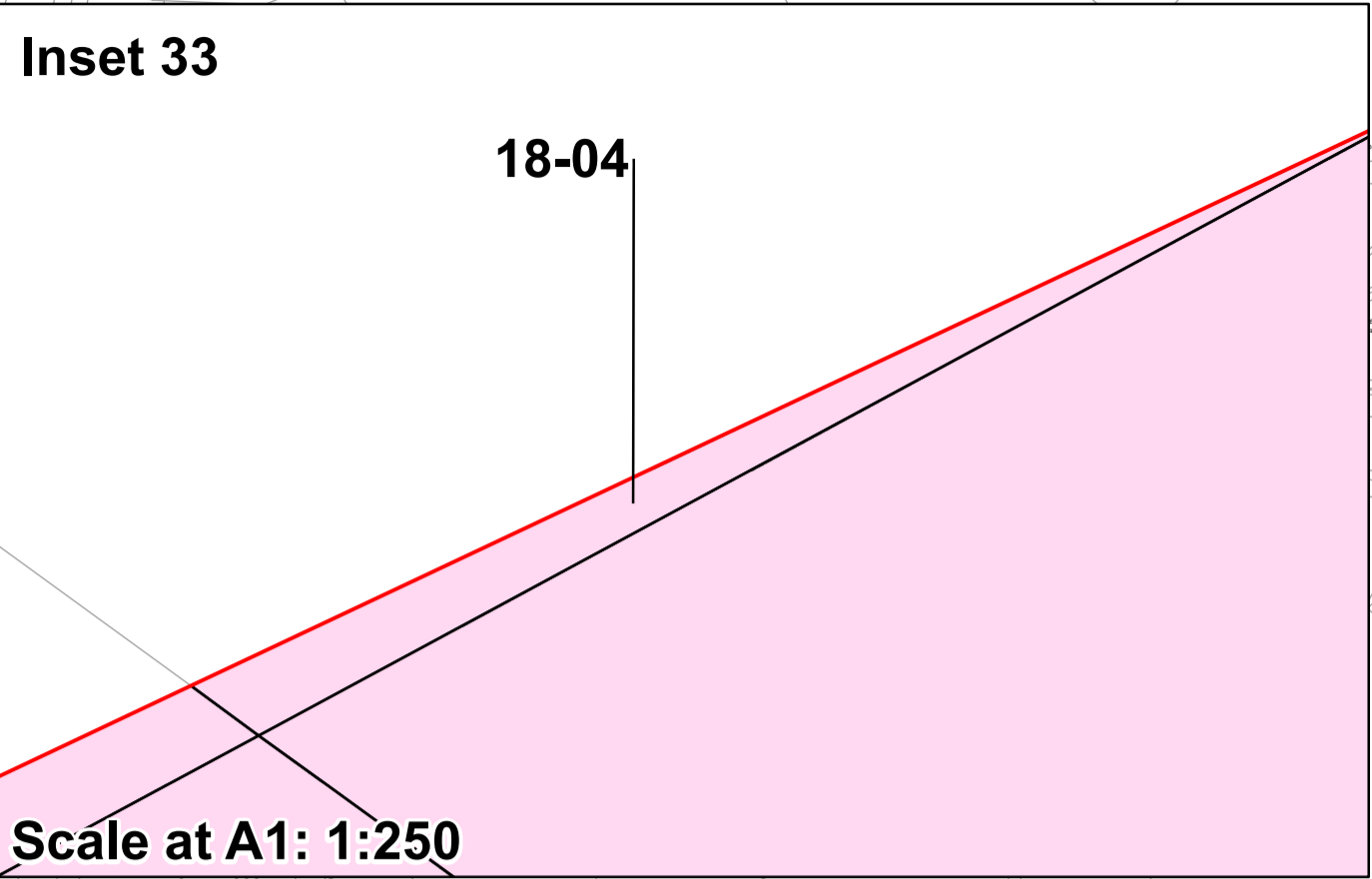
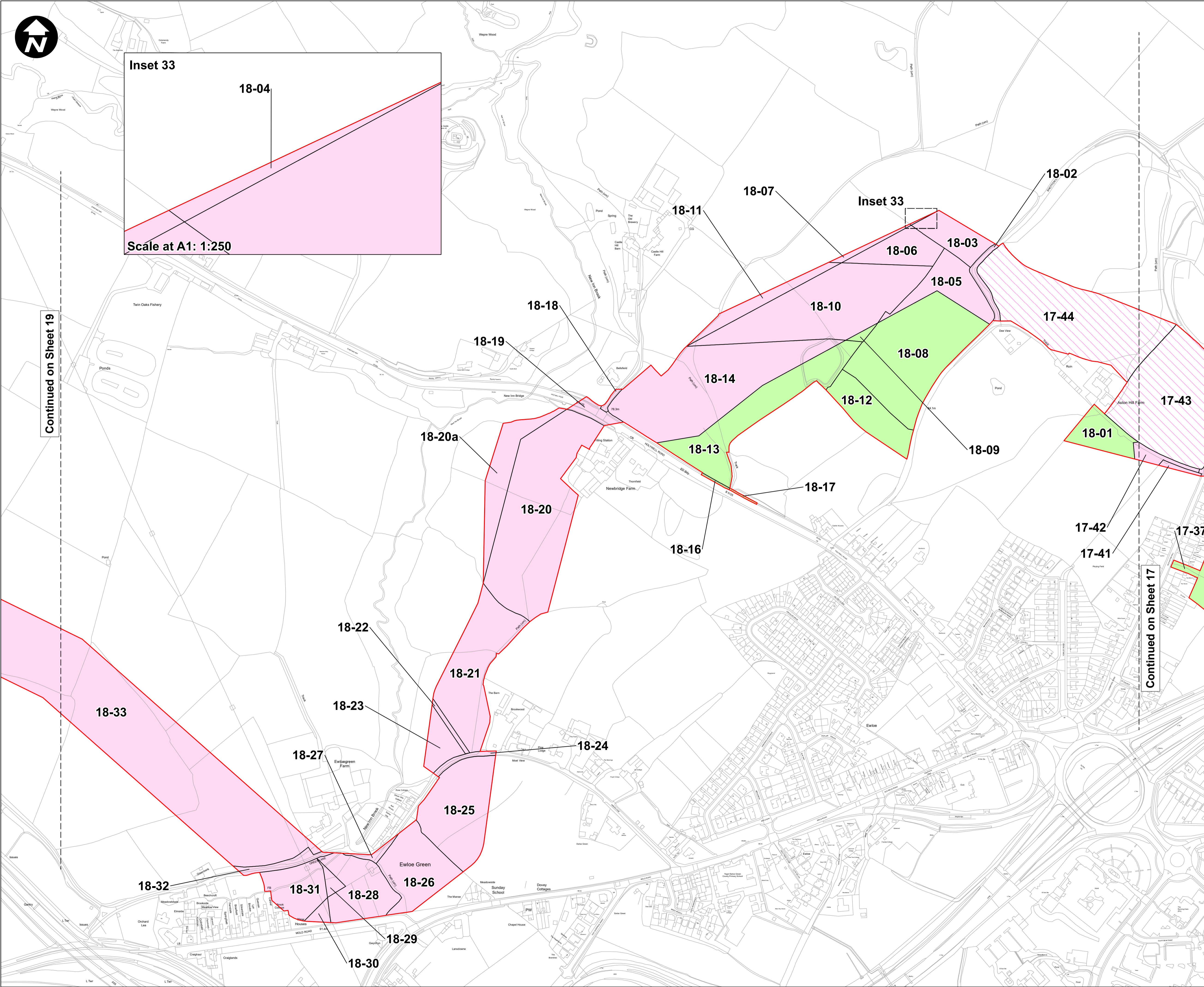
DRAWING STATUS  
**DEADLINE 4**

DRAWN RH	CHECKED PT	APPROVED VB	AUTHORISED AV
-------------	---------------	----------------	------------------

SCALE @ A1 SIZE 1:2,500	DATE 15/06/2023	REVISION F
----------------------------	--------------------	---------------

DRAWING NUMBER  
**EN070007-D.2.2-LP-Sheet 17**





**Key:**

- Permanent acquisition of land
- Permanent acquisition of subsurface
- Temporary possession of land

1. All dimensions are in metres unless stated otherwise.
2. These Land Plans should be read in conjunction with other plans and documents in the Development Consent Order application in particular the Book of Reference.
3. All easements, servitudes and private rights in land are proposed to be extinguished on land shown coloured pink on these land plans. All easements, servitudes and private rights in land are proposed to be extinguished, so far as their continued exercise would be inconsistent with the exercise of the rights or restrictions proposed to be acquired by the undertaker on land shown coloured blue on these land plans. All easements, servitudes and private rights are proposed to be suspended while the undertaker is in temporary possession of the land shown coloured green on these land plans.
4. The number labels relate to plot numbers. Please refer to the Book of Reference for more information about these plots, including the approximate area of each plot (in square metres). Plot numbers include a reference to the relevant sheet of the Land Plans. In this numbering convention, a plot number comprises the sheet number followed by the actual plot number, e.g. Plot 1-24, where '1' is the sheet number (sheet 1) and '24' is the plot number (24 on sheet 1).

F	RH	PT	VB	15/06/2023
E	NC	PT	VB	18/05/2023
D	RH	PT	VB	28/04/2023
C	NC	PT	VB	13/01/2023
B	NC	PT	VB	13/01/2023
A	NC	PT	VB	21/09/2022
REVISION	DRAWN	CHECKED	APPROVED	DATE



Mapping reproduced by permission of Ordnance Survey on behalf of HMSO

Contains OS data © Crown Copyright and database right 2023

## HyNet North West

**PROJECT TITLE**

**HyNet Carbon Dioxide Pipeline DCO**

**DRAWING TITLE**

**LAND PLAN REGULATION 5(2)(i) APPLICATION DOCUMENT**

**REFERENCE D.2.2 SHEET 18**

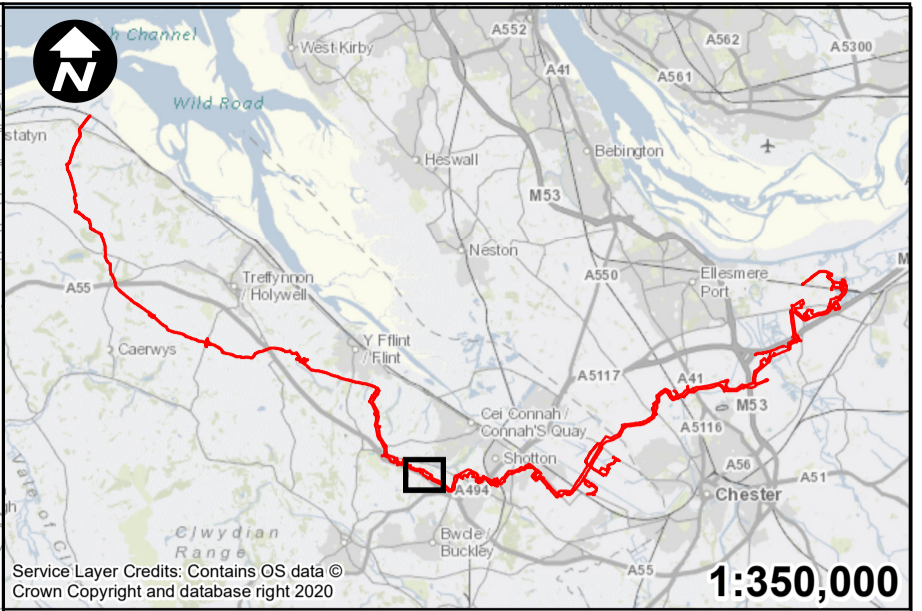
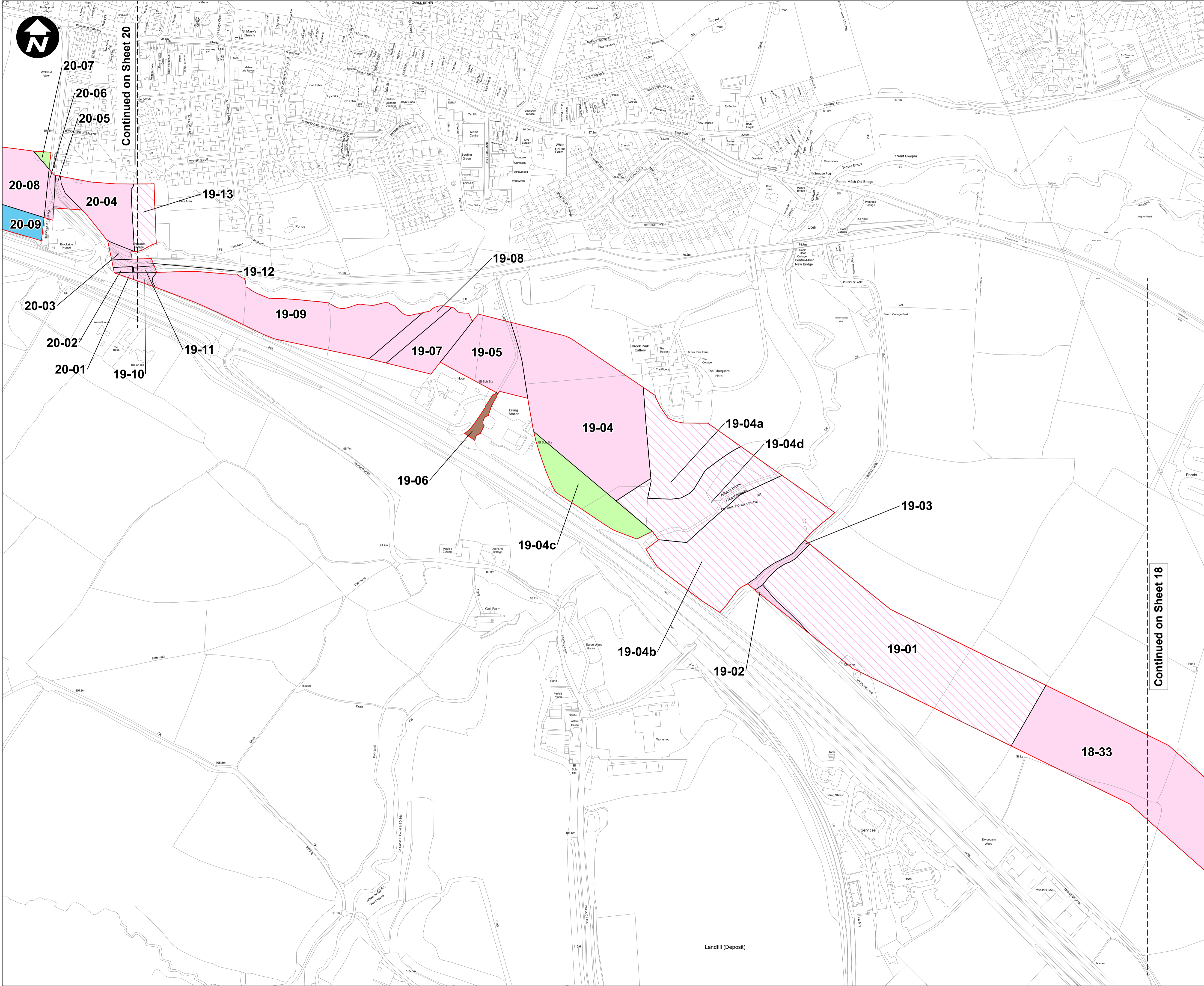
**DRAWING STATUS**

**DEADLINE 4**

DRAWN	CHECKED	APPROVED	AUTHORISED
RH	PT	VB	AV
SCALE @ A1 SIZE	DATE	REVISION	
1:2,500	15/06/2023	F	

**DRAWING NUMBER**

**EN070007-D.2.2-LP-Sheet 18**



- Key:**
- Order Limits
  - Permanent acquisition of land
  - Permanent acquisition of subsurface
  - Permanent acquisition of rights
  - Temporary possession of land
  - Temporary use of land to take access

- All dimensions are in metres unless stated otherwise.
- These Land Plans should be read in conjunction with other plans and documents in the Development Consent Order application in particular the Book of Reference.
- All easements, servitudes and private rights in land are proposed to be extinguished on land shown coloured pink on these land plans. All easements, servitudes and private rights in land are proposed to be extinguished, so far as their continued exercise would be inconsistent with the exercise of the rights or restrictions proposed to be acquired by the undertaker on land shown coloured blue on these land plans. All easements, servitudes and private rights are proposed to be suspended while the undertaker is in temporary possession of the land shown coloured green on these land plans.
- The number labels relate to plot numbers. Please refer to the Book of Reference for more information about these plots, including the approximate area of each plot (in square metres). Plot numbers include a reference to the relevant sheet of the Land Plans. In this numbering convention, a plot number comprises the sheet number followed by the actual plot number, e.g. Plot 1-24, where '1' is the sheet number (sheet 1) and '24' is the plot number (24 on sheet 1).

F	RH	PT	VB	15/06/2023
E	NC	PT	VB	18/05/2023
D	RH	PT	VB	28/04/2023
C	NC	PT	VB	13/01/2023
B	NC	PT	VB	13/01/2023
A	NC	PT	VB	21/09/2022
REVISION	DRAWN	CHECKED	APPROVED	DATE

SCALE: 1:2,500

0 50 100 200 Metres

Mapping reproduced by permission of Ordnance Survey on behalf of HMSO

Contains OS data © Crown Copyright and database right 2023

**HyNet North West**

PROJECT TITLE

**HyNet Carbon Dioxide Pipeline DCO**

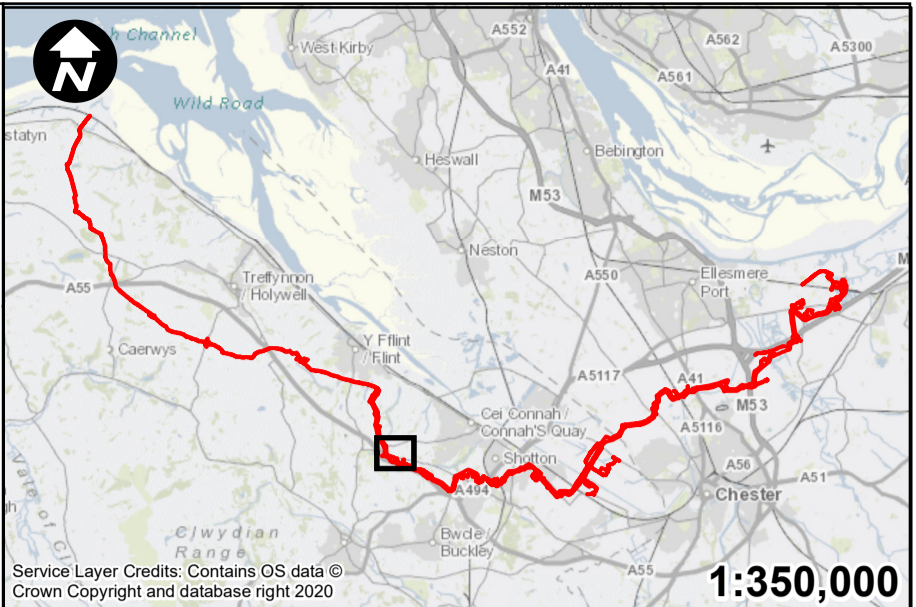
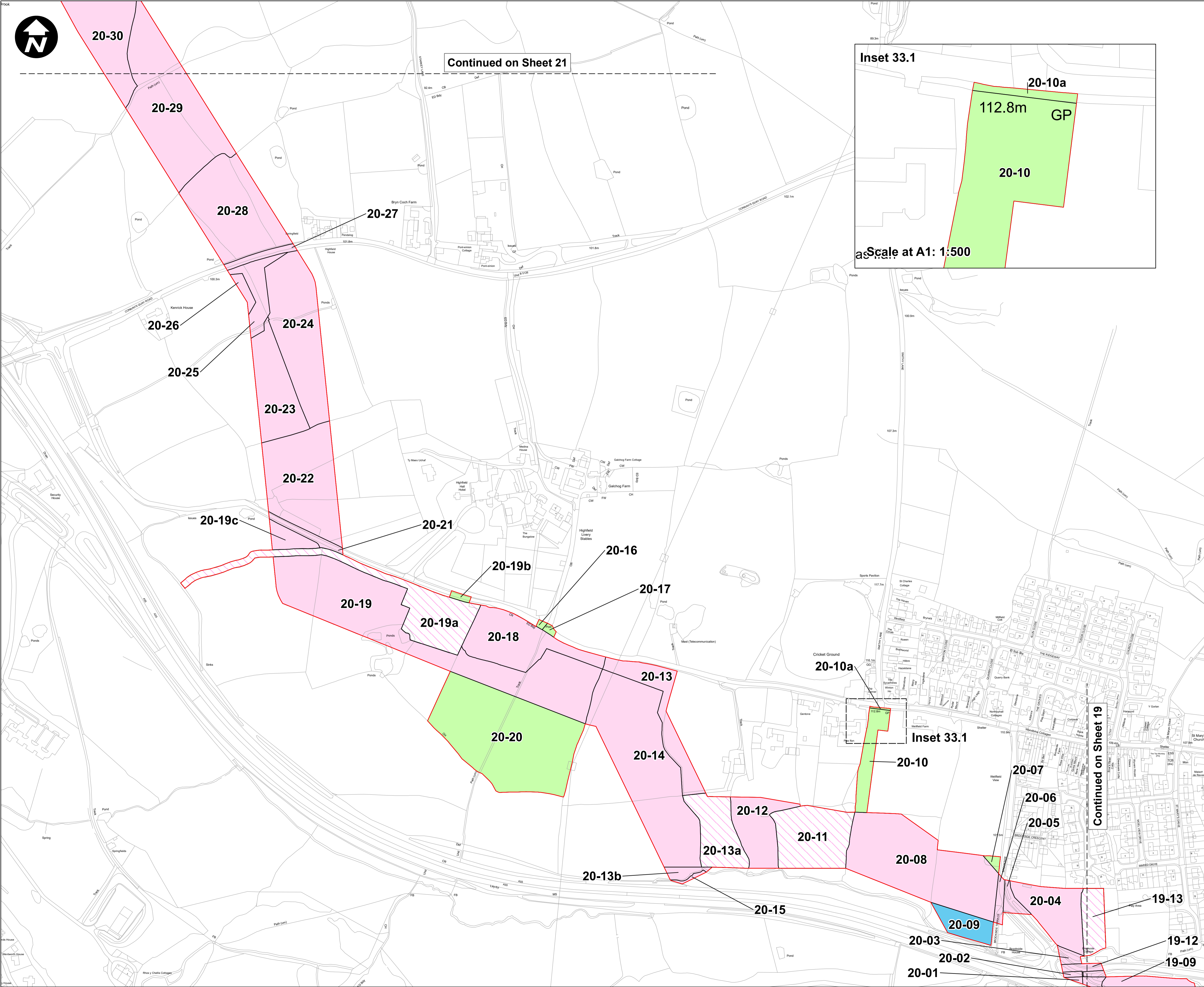
DRAWING TITLE

**LAND PLAN REGULATION 5(2)(i) APPLICATION DOCUMENT REFERENCE D.2.2 SHEET 19**

DRAWING STATUS			
DEADLINE 4			
DRAWN	CHECKED	APPROVED	AUTHORISED
RH	PT	VB	AV
SCALE @ A1 SIZE		DATE	REVISION
1:2,500		15/06/2023	F

DRAWING NUMBER

EN070007-D.2.2-LP-Sheet 19



- Key:**
- Order Limits
  - Permanent acquisition of land
  - Permanent acquisition of subsurface
  - Permanent acquisition of rights
  - Temporary possession of land

1. All dimensions are in metres unless stated otherwise.
2. These Land Plans should be read in conjunction with other plans and documents in the Development Consent Order application in particular the Book of Reference.
3. All easements, servitudes and private rights in land are proposed to be extinguished on land shown coloured pink on these land plans. All easements, servitudes and private rights in land are proposed to be extinguished, so far as their continued exercise would be inconsistent with the exercise of the rights or restrictions proposed to be acquired by the undertaker on land shown coloured blue on these land plans. All easements, servitudes and private rights are proposed to be suspended while the undertaker is in temporary possession of the land shown coloured green on these land plans.
4. The number labels relate to plot numbers. Please refer to the Book of Reference for more information about these plots, including the approximate area of each plot (in square metres). Plot numbers include a reference to the relevant sheet of the Land Plans. In this numbering convention, a plot number comprises the sheet number followed by the actual plot number, e.g. Plot 1-24, where '1' is the sheet number (sheet 1) and '24' is the plot number (24 on sheet 1).

F	RH	PT	VB	15/06/2023
E	NC	PT	VB	18/05/2023
D	RH	PT	VB	28/04/2023
C	NC	PT	VB	13/01/2023
B	NC	PT	VB	13/01/2023
A	NC	PT	VB	21/09/2022
REVISION	DRAWN	CHECKED	APPROVED	DATE

SCALE: 1:2,500

0 50 100 200 Metres

Mapping reproduced by permission of Ordnance Survey on behalf of HMSO

Contains OS data © Crown Copyright and database right 2023

# HyNet North West

PROJECT TITLE

## HyNet Carbon Dioxide Pipeline DCO

DRAWING TITLE

### LAND PLAN REGULATION 5(2)(i) APPLICATION DOCUMENT REFERENCE D.2.2 SHEET 20

DRAWING STATUS

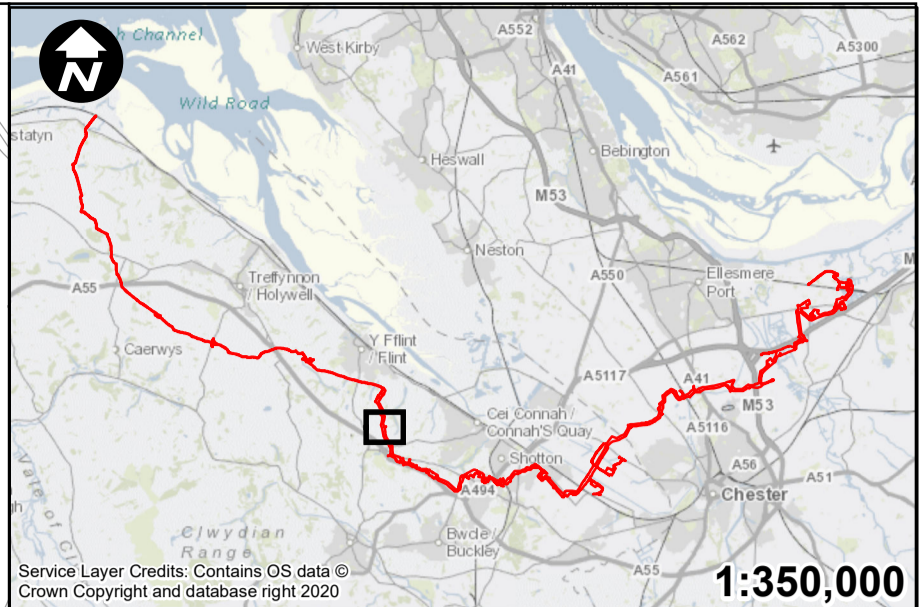
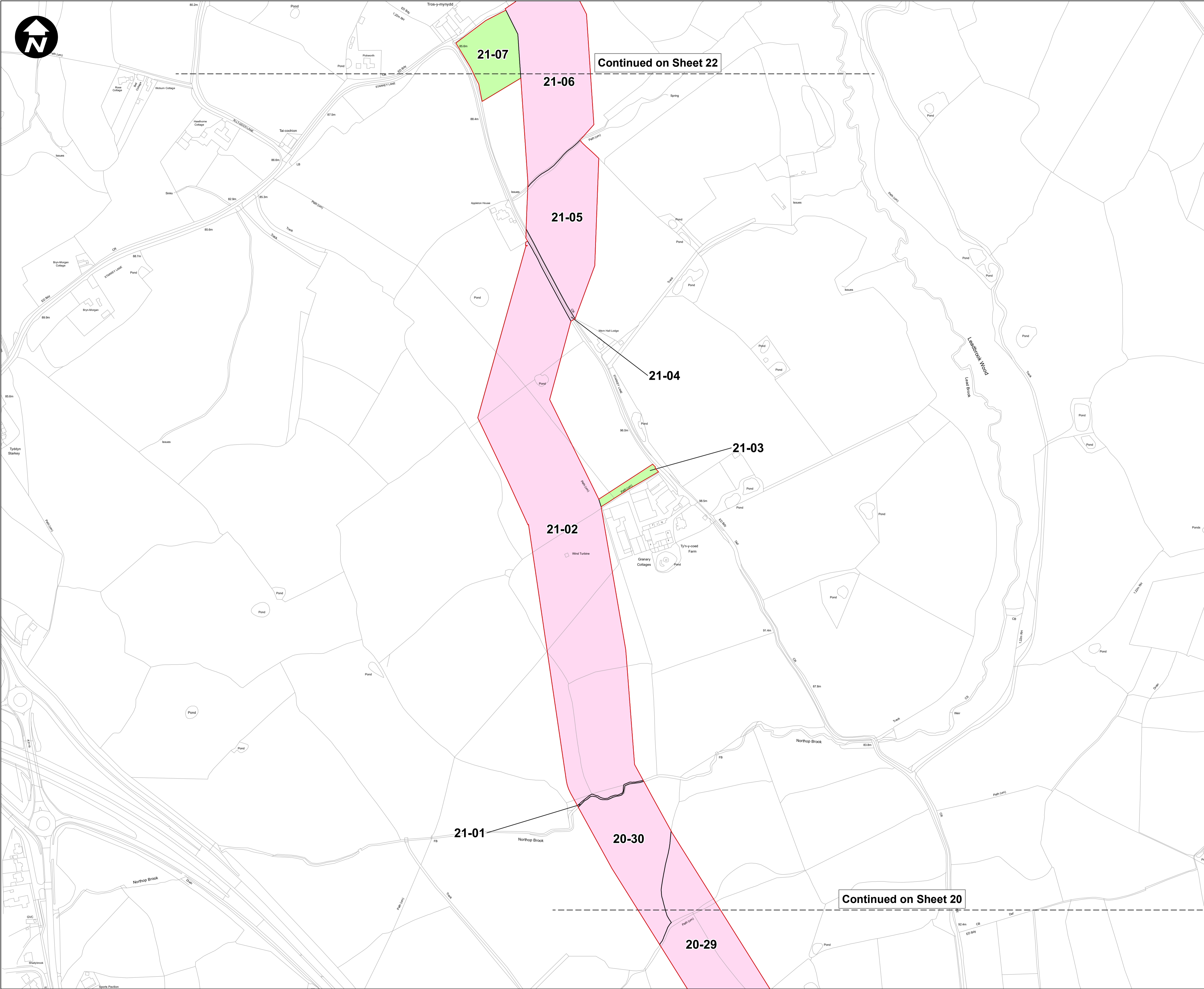
DEADLINE 4

DRAWN	CHECKED	APPROVED	AUTHORISED
RH	PT	VB	AV

SCALE @ A1 SIZE	DATE	REVISION
1:2,500	18/05/2023	F

DRAWING NUMBER

EN070007-D.2.2-LP-Sheet 20



**Key:**

- Order Limits
- Permanent acquisition of subsurface
- Temporary possession of land

- All dimensions are in metres unless stated otherwise.
- These Land Plans should be read in conjunction with other plans and documents in the Development Consent Order application in particular the Book of Reference.
- All easements, servitudes and private rights in land are proposed to be extinguished on land shown coloured pink on these land plans. All easements, servitudes and private rights in land are proposed to be extinguished, so far as their continued exercise would be inconsistent with the exercise of the rights or restrictions proposed to be acquired by the undertaker on land shown coloured blue on these land plans. All easements, servitudes and private rights are proposed to be suspended while the undertaker is in temporary possession of the land shown coloured green on these land plans.
- The number labels relate to plot numbers. Please refer to the Book of Reference for more information about these plots, including the approximate area of each plot (in square metres). Plot numbers include a reference to the relevant sheet of the Land Plans. In this numbering convention, a plot number comprises the sheet number followed by the actual plot number, e.g. Plot 1-24, where '1' is the sheet number (sheet 1) and '24' is the plot number (24 on sheet 1).

F	RH	PT	VB	15/06/2023
E	NC	PT	VB	18/05/2023
D	RH	PT	VB	28/04/2023
C	NC	PT	VB	13/01/2023
B	NC	PT	VB	13/01/2023
A	NC	PT	VB	21/09/2022

REVISION	DRAWN	CHECKED	APPROVED	DATE
SCALE: 1:2,500				
0 50 100 200 Metres				

Mapping reproduced by permission of Ordnance Survey on behalf of HMSO

Contains OS data © Crown Copyright and database right 2023

**HyNet North West**

PROJECT TITLE  
**HyNet Carbon Dioxide Pipeline DCO**

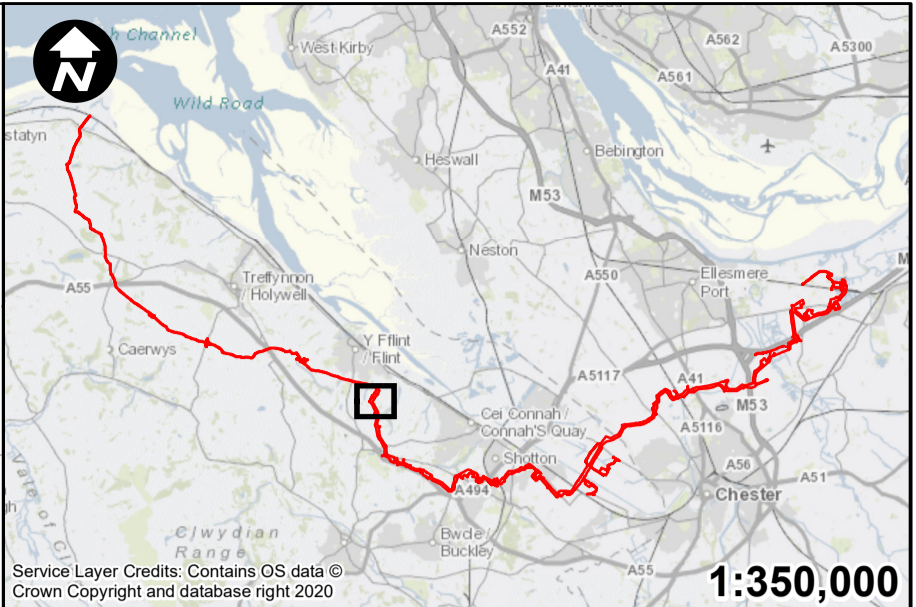
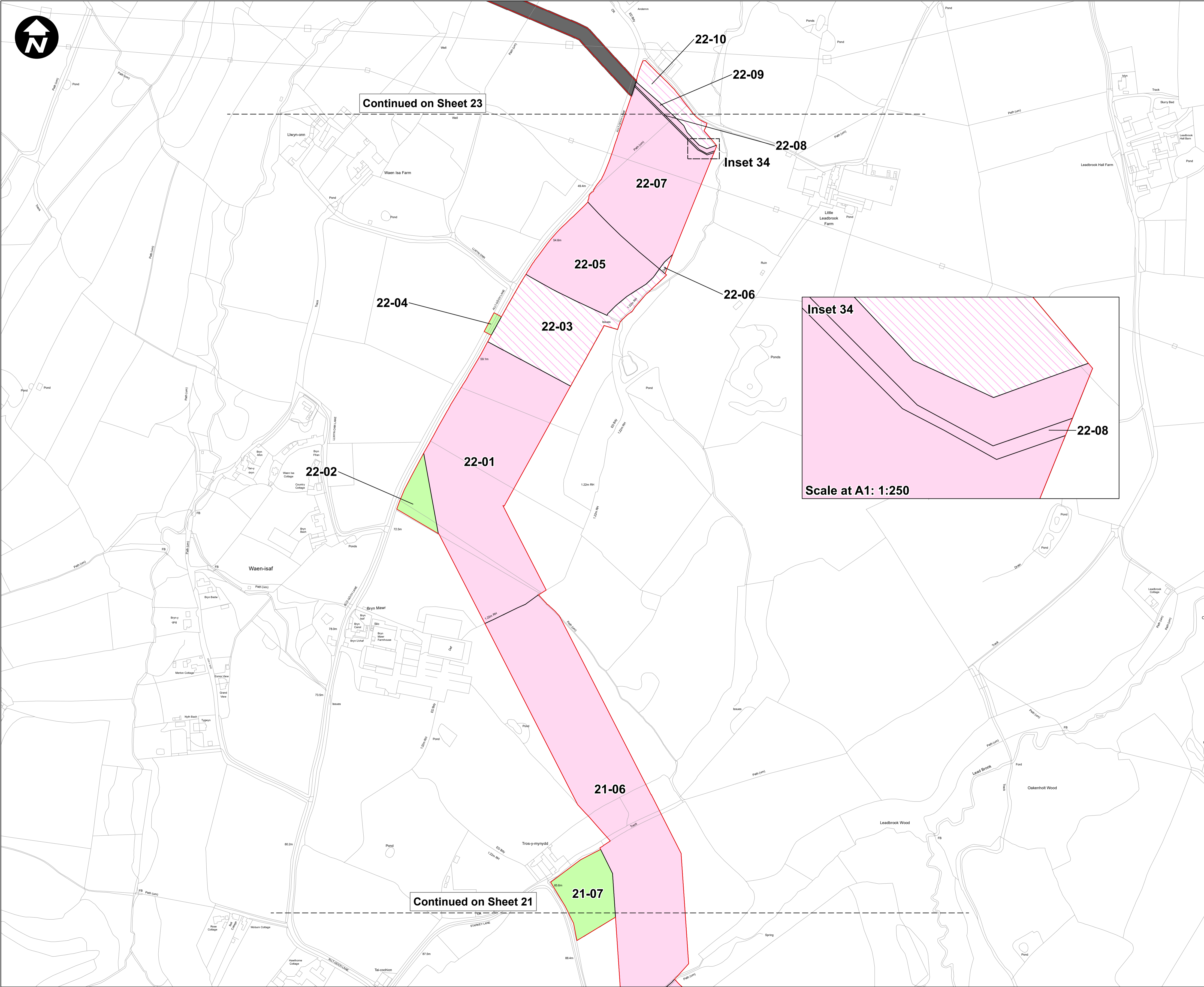
DRAWING TITLE  
**LAND PLAN REGULATION 5(2)(i) APPLICATION DOCUMENT REFERENCE D.2.2 SHEET 21**

DRAWING STATUS  
**DEADLINE 4**

DRAWN	CHECKED	APPROVED	AUTHORISED
RH	PT	VB	AV

SCALE @ A1 SIZE	DATE	REVISION
1:2,500	15/06/2023	F

DRAWING NUMBER  
**EN070007-D.2.2-LP-Sheet 21**



- Key:**
- Order Limits
  - Permanent acquisition of land
  - Permanent acquisition of subsurface
  - Temporary possession of land
  - Existing Pipeline - no compulsory acquisition sought

1. All dimensions are in metres unless stated otherwise.
2. These Land Plans should be read in conjunction with other plans and documents in the Development Consent Order application in particular the Book of Reference.
3. All easements, servitudes and private rights in land are proposed to be extinguished on land shown coloured pink on these land plans. All easements, servitudes and private rights in land are proposed to be extinguished, so far as their continued exercise would be inconsistent with the exercise of the rights or restrictions proposed to be acquired by the undertaker on land shown coloured blue on these land plans. All easements, servitudes and private rights are proposed to be suspended while the undertaker is in temporary possession of the land shown coloured green on these land plans.
4. The number labels relate to plot numbers. Please refer to the Book of Reference for more information about these plots, including the approximate area of each plot (in square metres). Plot numbers include a reference to the relevant sheet of the Land Plans. In this numbering convention, a plot number comprises the sheet number followed by the actual plot number, e.g. Plot 1-24, where '1' is the sheet number (sheet 1) and '24' is the plot number (24 on sheet 1).

F	RH	PT	VB	15/06/2023
E	NC	PT	VB	18/05/2023
D	RH	PT	VB	28/04/2023
C	NC	PT	VB	13/01/2023
B	NC	PT	VB	13/01/2023
A	NC	PT	VB	21/09/2022

REVISION	DRAWN	CHECKED	APPROVED	DATE

1:2,500

0 50 100 200 Metres

Mapping reproduced by permission of Ordnance Survey on behalf of HMSO

Contains OS data © Crown Copyright and database right 2023



PROJECT TITLE

**HyNet Carbon Dioxide Pipeline DCO**

DRAWING TITLE

**LAND PLAN REGULATION 5(2)(i) APPLICATION DOCUMENT REFERENCE D.2.2 SHEET 22**

DRAWING STATUS

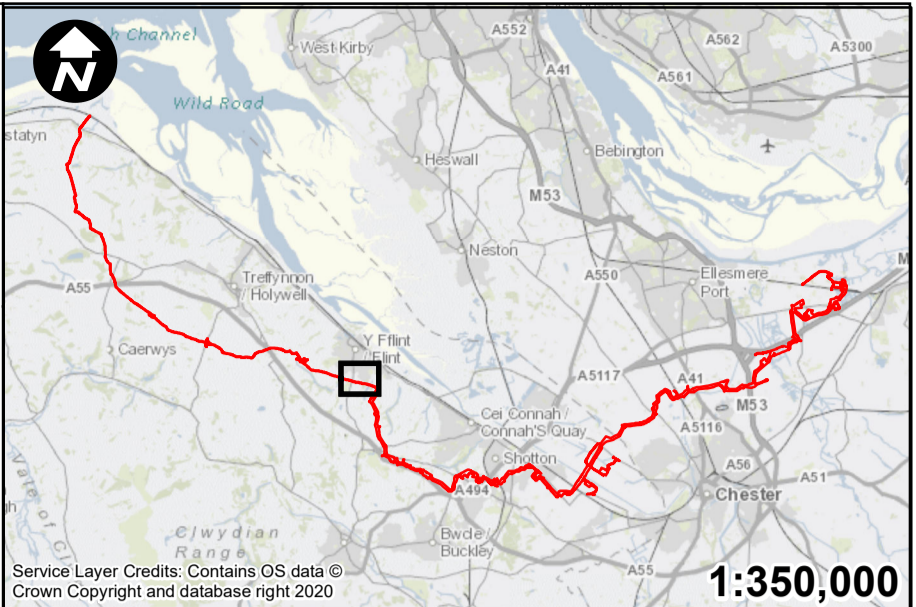
**DEADLINE 4**

DRAWN	CHECKED	APPROVED	AUTHORISED
RH	PT	VB	AV

SCALE @ A1 SIZE	DATE	REVISION
1:2,500	15/06/2023	F

DRAWING NUMBER

**EN070007-D.2.2-LP-Sheet 22**



**Key:**

- Order Limits
- Permanent acquisition of land
- Permanent acquisition of subsurface
- Existing Pipeline - no compulsory acquisition sought

- All dimensions are in metres unless stated otherwise.
- These Land Plans should be read in conjunction with other plans and documents in the Development Consent Order application in particular the Book of Reference.
- All easements, servitudes and private rights in land are proposed to be extinguished on land shown coloured pink on these land plans. All easements, servitudes and private rights in land are proposed to be extinguished, so far as their continued exercise would be inconsistent with the exercise of the rights or restrictions proposed to be acquired by the undertaker on land shown coloured blue on these land plans. All easements, servitudes and private rights are proposed to be suspended while the undertaker is in temporary possession of the land shown coloured green on these land plans.
- The number labels relate to plot numbers. Please refer to the Book of Reference for more information about these plots, including the approximate area of each plot (in square metres). Plot numbers include a reference to the relevant sheet of the Land Plans. In this numbering convention, a plot number comprises the sheet number followed by the actual plot number, e.g. Plot 1-24, where '1' is the sheet number (sheet 1) and '24' is the plot number (24 on sheet 1).

F	RH	PT	VB	15/06/2023
E	NC	PT	VB	18/05/2023
D	RH	PT	VB	28/04/2023
C	NC	PT	VB	13/01/2023
B	NC	PT	VB	13/01/2023
A	NC	PT	VB	21/09/2022
REVISION	DRAWN	CHECKED	APPROVED	DATE

**SCALE: 1:2,500**

0 50 100 200 Metres

Mapping reproduced by permission of Ordnance Survey on behalf of HMSO

Contains OS data © Crown Copyright and database right 2023

PROJECT TITLE

**HyNet Carbon Dioxide Pipeline DCO**

DRAWING TITLE

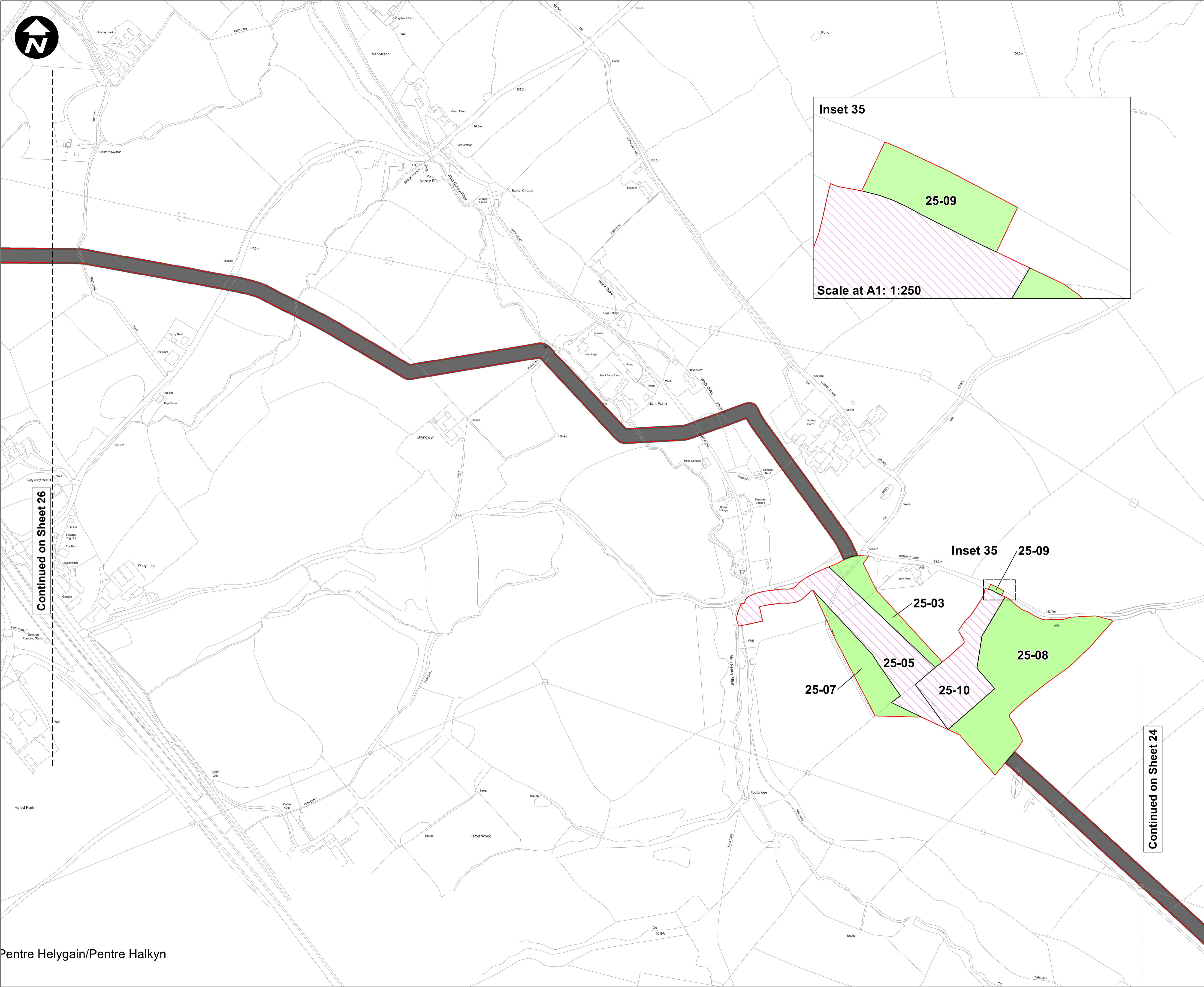
**LAND PLAN REGULATION 5(2)(i) APPLICATION DOCUMENT REFERENCE D.2.2 SHEET 23**

DRAWING STATUS

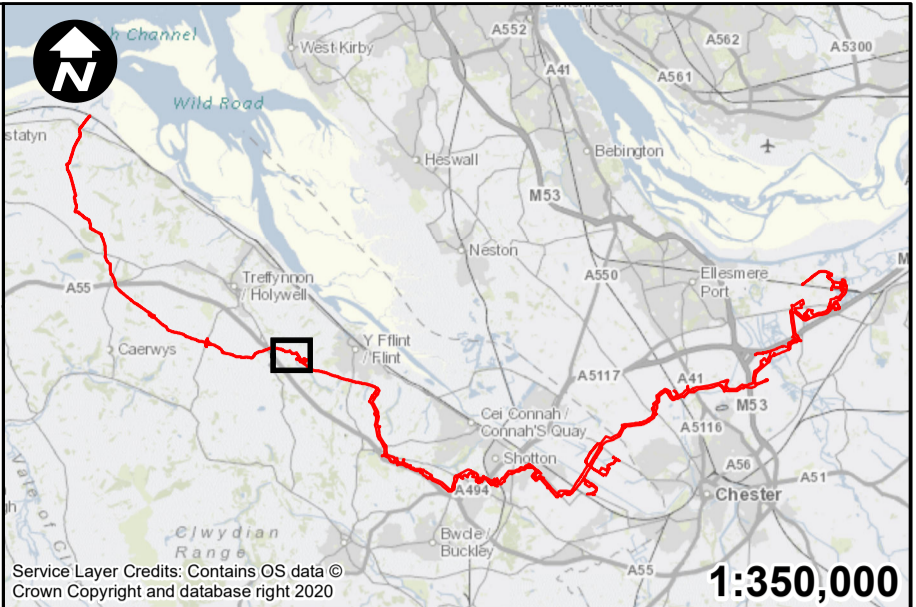
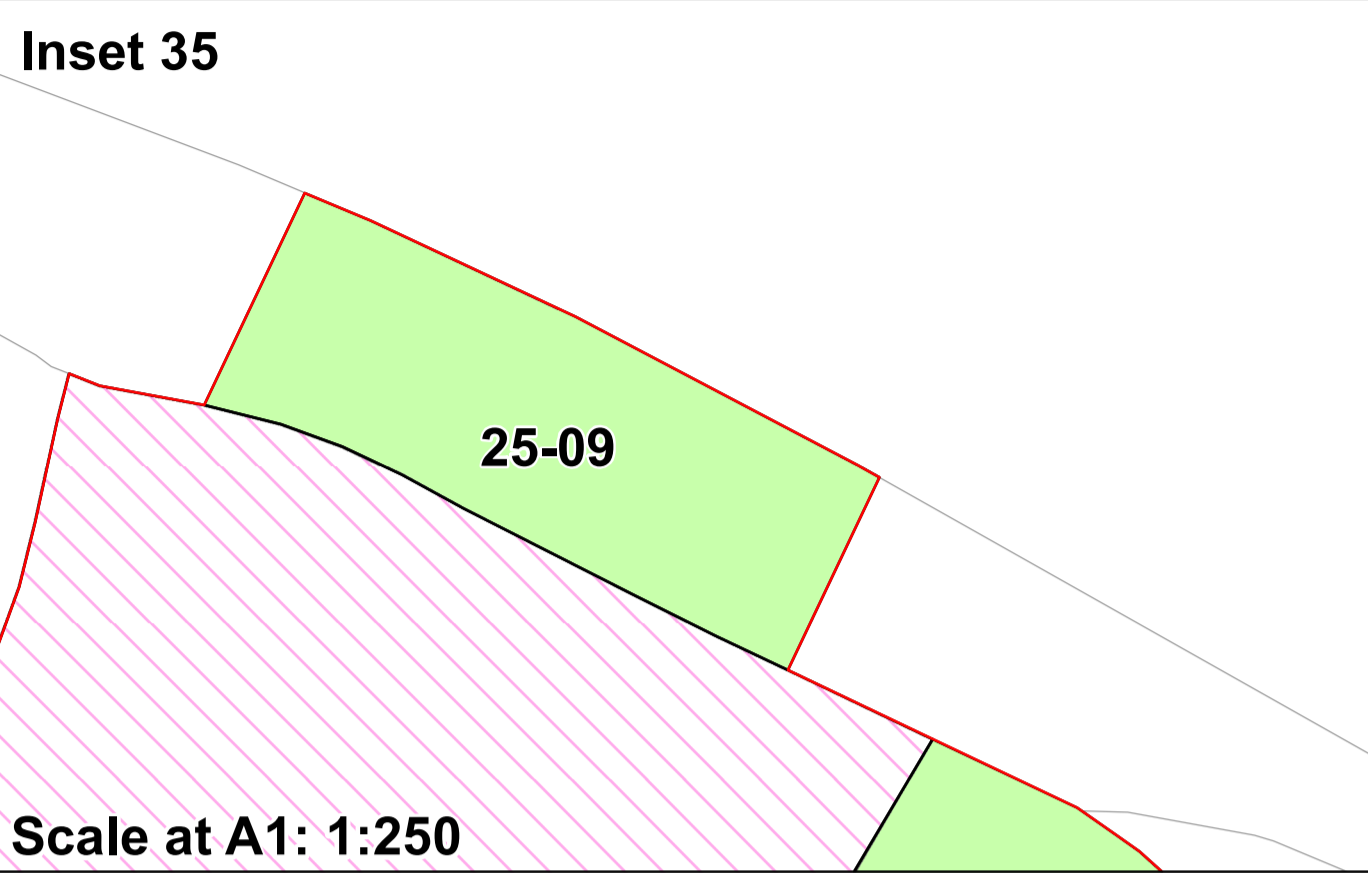
**DEADLINE 4**

DRAWN	CHECKED	APPROVED	AUTHORISED
RH	PT	VB	AV
SCALE @ A1 SIZE	DATE	REVISION	
1:2,500	15/06/2023	F	
DRAWING NUMBER			
EN070007-D.2.2-LP-Sheet 23			





Pentre Helygain/Pentre Halkyn



- Key:**
- Order Limits
  - Permanent acquisition of land
  - Temporary possession of land
  - Existing Pipeline - no compulsory acquisition sought

- All dimensions are in metres unless stated otherwise.
- These Land Plans should be read in conjunction with other plans and documents in the Development Consent Order application in particular the Book of Reference.
- All easements, servitudes and private rights in land are proposed to be extinguished on land shown coloured pink on these land plans. All easements, servitudes and private rights in land are proposed to be extinguished, so far as their continued exercise would be inconsistent with the exercise of the rights or restrictions proposed to be acquired by the undertaker on land shown coloured blue on these land plans. All easements, servitudes and private rights are proposed to be suspended while the undertaker is in temporary possession of the land shown coloured green on these land plans.
- The number labels relate to plot numbers. Please refer to the Book of Reference for more information about these plots, including the approximate area of each plot (in square metres). Plot numbers include a reference to the relevant sheet of the Land Plans. In this numbering convention, a plot number comprises the sheet number followed by the actual plot number, e.g. Plot 1-24, where '1' is the sheet number (sheet 1) and '24' is the plot number (24 on sheet 1).

F	RH	PT	VB	15/06/2023
E	NC	PT	VB	18/05/2023
D	RH	PT	VB	28/04/2023
C	NC	PT	VB	13/01/2023
B	NC	PT	VB	13/01/2023
A	NC	PT	VB	21/09/2022
REVISION	DRAWN	CHECKED	APPROVED	DATE

**SCALE: 1:2,500**

0 50 100 200 Metres

Mapping reproduced by permission of Ordnance Survey on behalf of HMSO

Contains OS data © Crown Copyright and database right 2023

**HyNet North West**

PROJECT TITLE

HyNet Carbon Dioxide Pipeline DCO

DRAWING TITLE

LAND PLAN REGULATION 5(2)(i) APPLICATION DOCUMENT REFERENCE D.2.2 SHEET 25

DRAWING STATUS

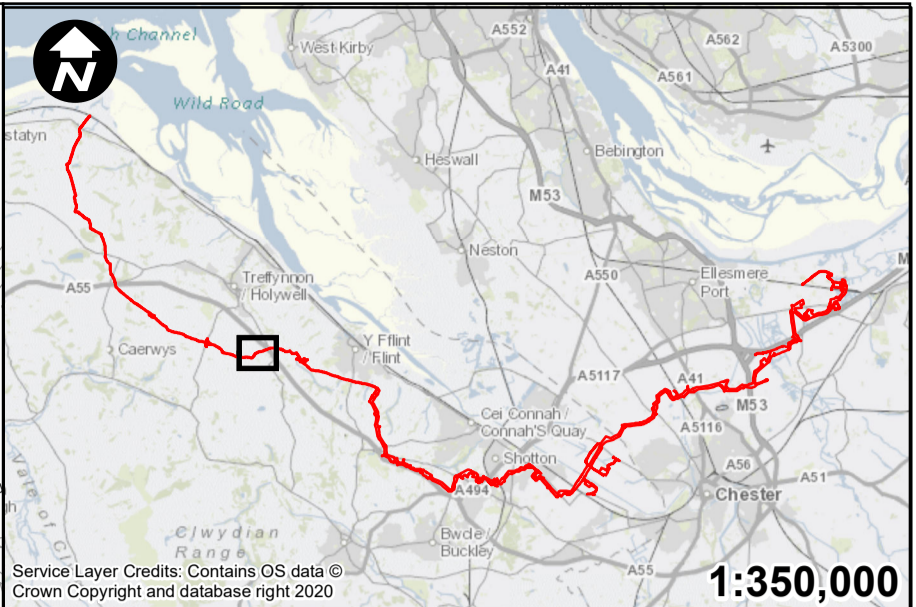
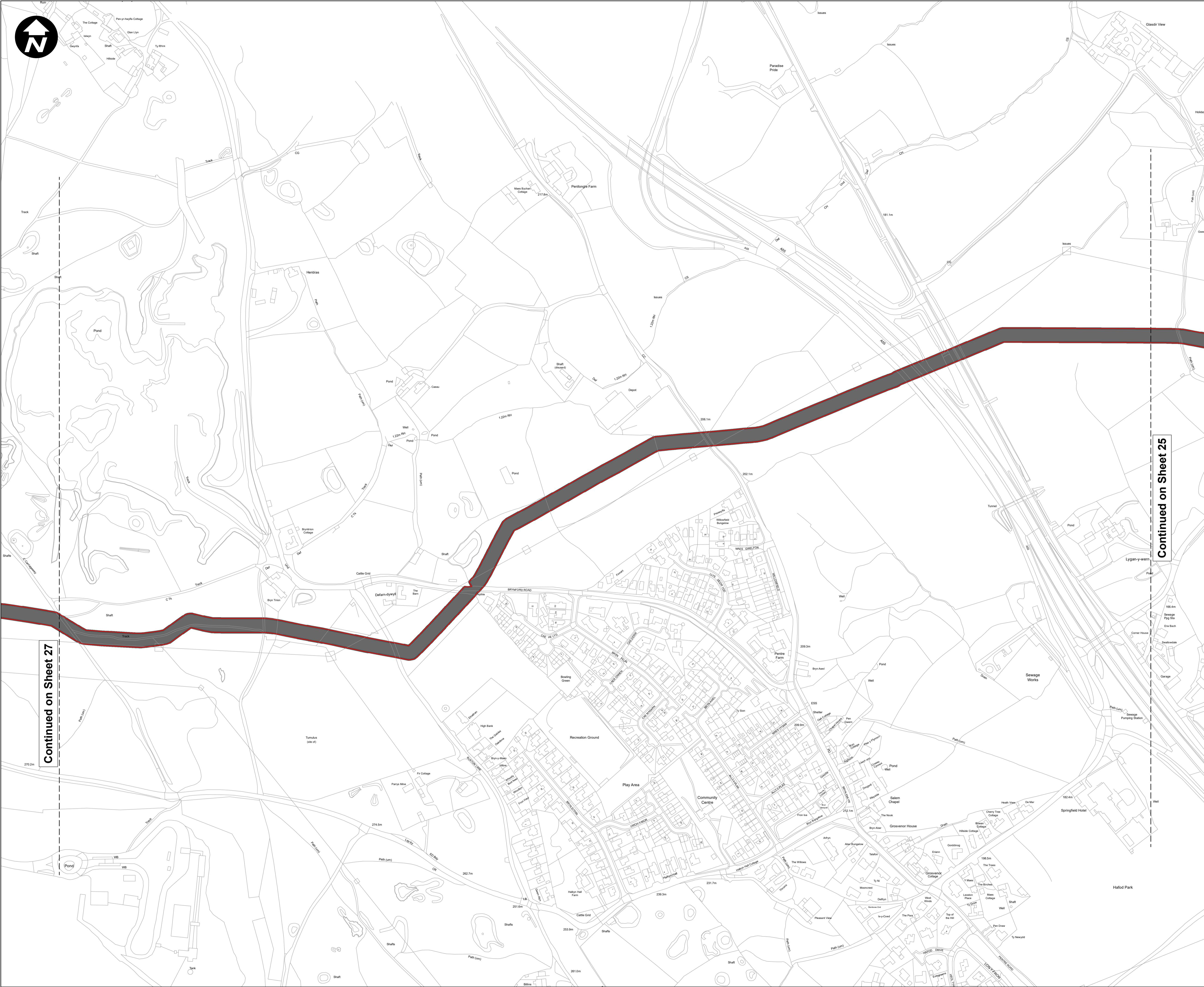
DEADLINE 4

DRAWN	CHECKED	APPROVED	AUTHORISED
RH	PT	VB	AV

SCALE @ A1 SIZE	DATE	REVISION
1:2,500	15/06/2023	F

DRAWING NUMBER

EN070007-D.2.2-LP-Sheet 25



**Key:**

- Order Limits
- Existing Pipeline - no compulsory acquisition sought

- All dimensions are in metres unless stated otherwise.
- These Land Plans should be read in conjunction with other plans and documents in the Development Consent Order application in particular the Book of Reference.
- All easements, servitudes and private rights in land are proposed to be extinguished on land shown coloured pink on these land plans. All easements, servitudes and private rights in land are proposed to be extinguished, so far as their continued exercise would be inconsistent with the exercise of the rights or restrictions proposed to be acquired by the undertaker on land shown coloured blue on these land plans. All easements, servitudes and private rights are proposed to be suspended while the undertaker is in temporary possession of the land shown coloured green on these land plans.
- The number labels relate to plot numbers. Please refer to the Book of Reference for more information about these plots, including the approximate area of each plot (in square metres). Plot numbers include a reference to the relevant sheet of the Land Plans. In this numbering convention, a plot number comprises the sheet number followed by the actual plot number, e.g. Plot 1-24, where '1' is the sheet number (sheet 1) and '24' is the plot number (24 on sheet 1).

F	RH	PT	VB	15/06/2023
E	NC	PT	VB	18/05/2023
D	RH	PT	VB	28/04/2023
C	NC	PT	VB	13/01/2023
B	NC	PT	VB	13/01/2023
A	NC	PT	VB	21/09/2022
REVISION	DRAWN	CHECKED	APPROVED	DATE

**SCALE: 1:2,500**

0 50 100 200 Metres

Mapping reproduced by permission of Ordnance Survey on behalf of HMSO

Contains OS data © Crown Copyright and database right 2023



**PROJECT TITLE**

**HyNet Carbon Dioxide Pipeline DCO**

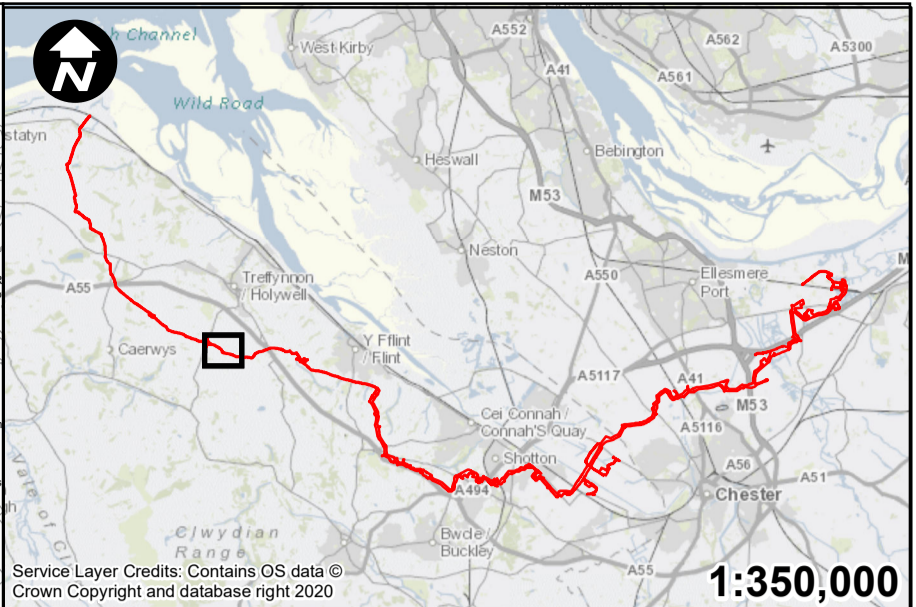
**DRAWING TITLE**

**LAND PLAN REGULATION 5(2)(i) APPLICATION DOCUMENT REFERENCE D.2.2 SHEET 26**

<b>DRAWING STATUS</b>			
<b>DEADLINE 4</b>			
<b>DRAWN</b>	<b>CHECKED</b>	<b>APPROVED</b>	<b>AUTHORISED</b>
RH	PT	VB	AV
<b>SCALE @ A1 SIZE</b>		<b>DATE</b>	<b>REVISION</b>
1:2,500		15/06/2023	F

**DRAWING NUMBER**

EN070007-D.2.2-LP-Sheet 26



- Key:**
- Order Limits
  - Permanent acquisition of land
  - Permanent acquisition of subsurface
  - Permanent acquisition of rights
  - Temporary possession of land
  - Existing Pipeline - no compulsory acquisition sought
1. All dimensions are in metres unless stated otherwise.
2. These Land Plans should be read in conjunction with other plans and documents in the Development Consent Order application in particular the Book of Reference.
3. All easements, servitudes and private rights in land are proposed to be extinguished on land shown coloured pink on these land plans. All easements, servitudes and private rights in land are proposed to be extinguished, so far as their continued exercise would be inconsistent with the exercise of the rights or restrictions proposed to be acquired by the undertaker on land shown coloured blue on these land plans. All easements, servitudes and private rights are proposed to be suspended while the undertaker is in temporary possession of the land shown coloured green on these land plans.
4. The number labels relate to plot numbers. Please refer to the Book of Reference for more information about these plots, including the approximate area of each plot (in square metres). Plot numbers include a reference to the relevant sheet of the Land Plans. In this numbering convention, a plot number comprises the sheet number followed by the actual plot number, e.g. Plot 1-24, where '1' is the sheet number (sheet 1) and '24' is the plot number (24 on sheet 1).

F	RH	PT	VB	15/06/2023
E	NC	PT	VB	18/05/2023
D	RH	PT	VB	28/04/2023
C	NC	PT	VB	13/01/2023
B	NC	PT	VB	13/01/2023
A	NC	PT	VB	21/09/2022


REVISION	DRAWN	CHECKED	APPROVED	DATE
SCALE: 1:2,500				
0 50 100 200 Metres				







Mapping reproduced by permission of Ordnance Survey on behalf of HMSO

Contains OS data © Crown Copyright and database right 2023

**HyNet North West**

PROJECT TITLE			
HyNet Carbon Dioxide Pipeline DCO			
DRAWING TITLE			
LAND PLAN REGULATION 5(2)(i) APPLICATION DOCUMENT REFERENCE D.2.2 SHEET 27			
DRAWING STATUS			
DEADLINE 4			
DRAWN	CHECKED	APPROVED	AUTHORISED
RH	PT	VB	AV
SCALE @ A1 SIZE		DATE	REVISION
1:2,500		15/06/2023	F
DRAWING NUMBER			
EN070007-D.2.2-LP-Sheet 27			



	Order Limits
	Permanent acquisition of land
	Permanent acquisition of subsurface
	Permanent acquisition of rights
	Temporary possession of land
	Existing Pipeline - no compulsory acquisition sought

- All dimensions are in metres unless stated otherwise.
- These Land Plans should be read in conjunction with other plans and documents in the Development Consent Order application in particular the Book of Reference.
- All easements, servitudes and private rights in land are proposed to be extinguished on land shown coloured pink on these land plans. All easements, servitudes and private rights in land are proposed to be extinguished, so far as their continued exercise would be inconsistent with the exercise of the rights or restrictions proposed to be acquired by the applicant on land shown coloured blue on these land plans. All easements, servitudes and private rights are proposed to be suspended while the undertaker is in temporary possession of the land shown coloured green on these land plans.
- The number labels relate to plot numbers. Please refer to the Book of Reference for more information about these plots, including the approximate area of each plot (in square metres). Plot numbers include reference to the relevant sheet of the Land Plans. In this numbering convention, a plot number comprises the sheet number followed by the actual plot number, e.g. Plot 1-24, where '1' is the sheet number (sheet 1) and '24' is the plot number (24 on sheet 1).

F	RH	PT	VB	15/06/2023
E	NC	PT	VB	18/05/2023
D	RH	PT	VB	28/04/2023
C	NC	PT	VB	13/01/2023
B	NC	PT	VB	13/01/2023
A	NC	PT	VB	21/09/2022
<b>REVISION</b>	<b>DRAWN</b>	<b>CHECKED</b>	<b>APPROVED</b>	<b>DATE</b>

SCALE: 1:2,500

0 50 100 200 Metres

Mapping reproduced by permission of Ordnance Survey on  
behalf of HMSO

Contains OS data © Crown Copyright and database right 2023

# HyNet North West

PROJECT TITLE

**HyNet Carbon Dioxide  
Pipeline DCO**

DRAWING TITLE

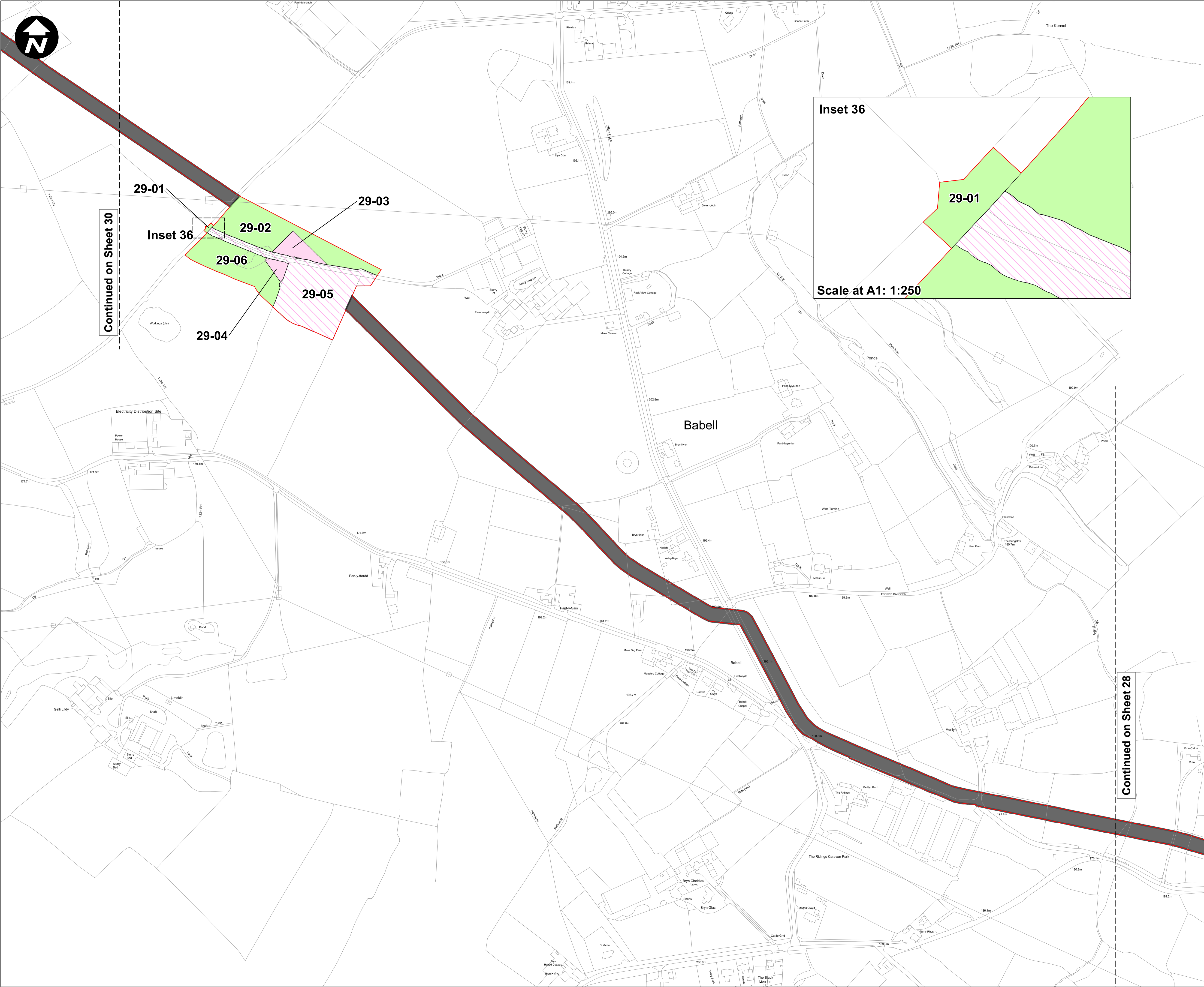
LAND PLAN REGULATION 5(2)(i)  
APPLICATION DOCUMENT  
REFERENCE D.2.2  
SHEET 28

RAWING STATUS DEADLINE 4

DRAWN RH	CHECKED PT	APPROVED VB	AUTHORISED AV
-------------	---------------	----------------	------------------

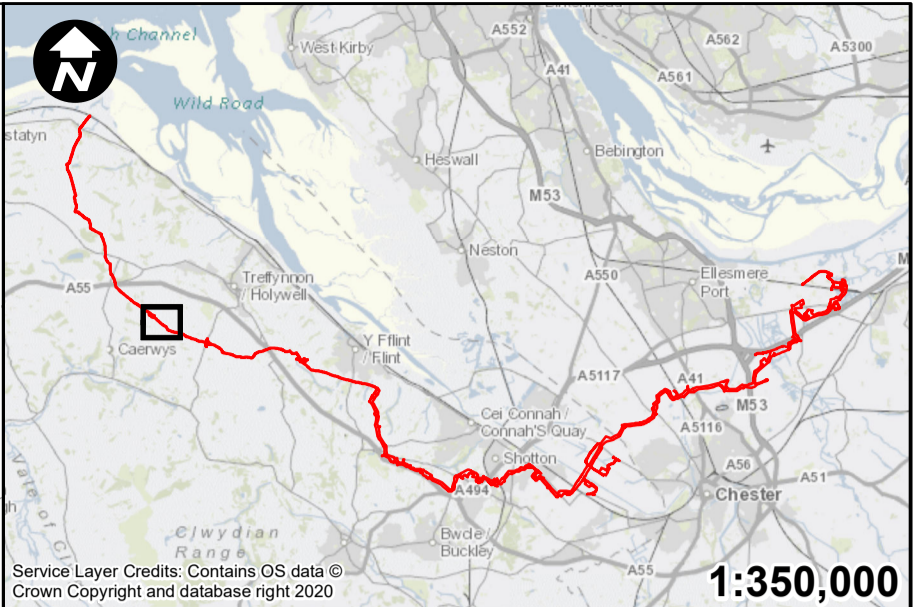
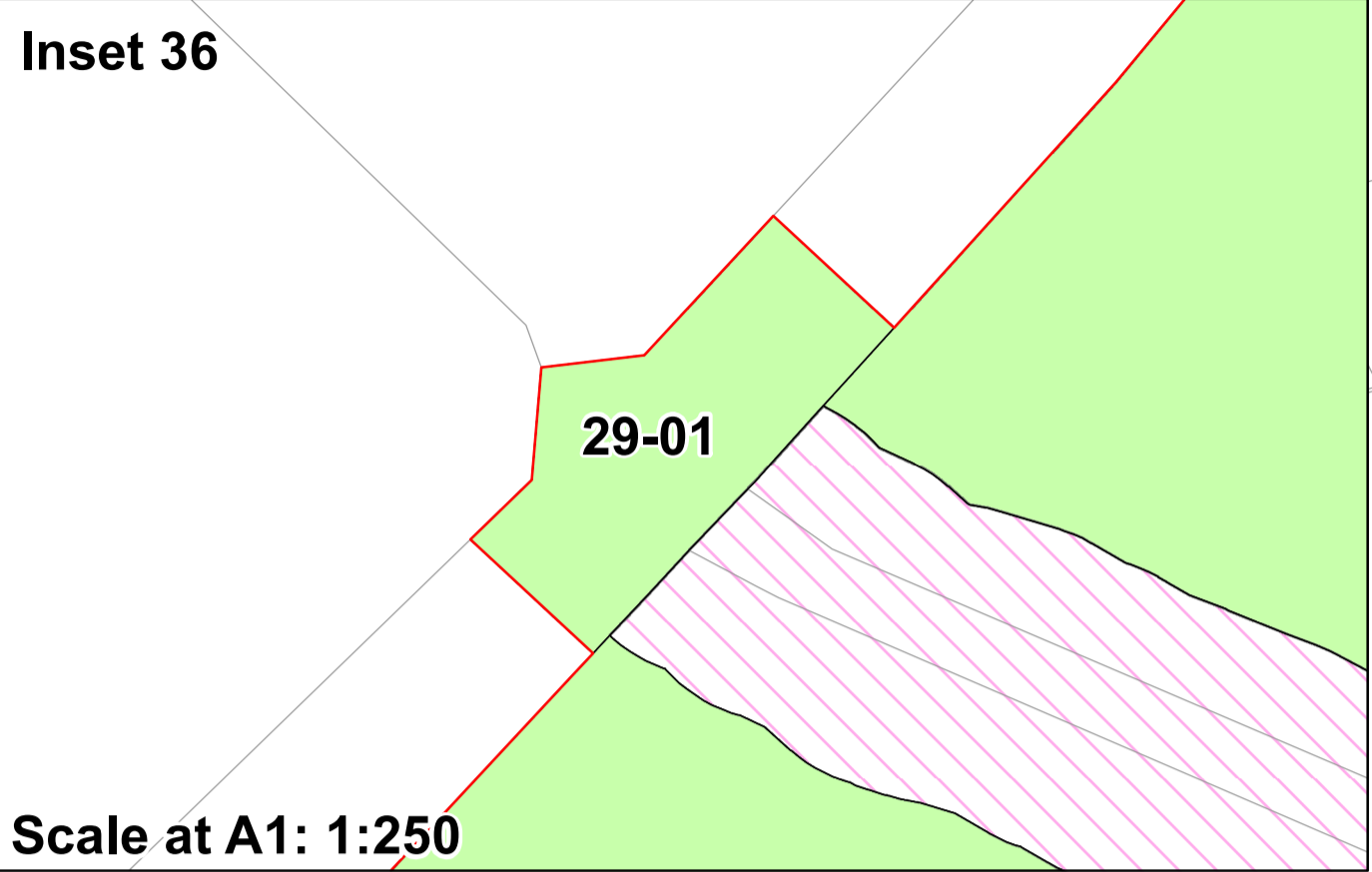
SCALE @ A1 SIZE	DATE	REVISION
1:2,500	15/06/2023	F

EN070007-D.2.2-LP-Sheet 28



Continued on Sheet 30

Continued on Sheet 28



- Key:**
- Order Limits
  - Permanent acquisition of land
  - Permanent acquisition of subsurface
  - Temporary possession of land
  - Existing Pipeline - no compulsory acquisition sought

- All dimensions are in metres unless stated otherwise.
- These Land Plans should be read in conjunction with other plans and documents in the Development Consent Order application in particular the Book of Reference.
- All easements, servitudes and private rights in land are proposed to be extinguished on land shown coloured pink on these land plans. All easements, servitudes and private rights in land are proposed to be extinguished, so far as their continued exercise would be inconsistent with the exercise of the rights or restrictions proposed to be acquired by the undertaker on land shown coloured blue on these land plans. All easements, servitudes and private rights are proposed to be suspended while the undertaker is in temporary possession of the land shown coloured green on these land plans.
- The number labels relate to plot numbers. Please refer to the Book of Reference for more information about these plots, including the approximate area of each plot (in square metres). Plot numbers include a reference to the relevant sheet of the Land Plans. In this numbering convention, a plot number comprises the sheet number followed by the actual plot number, e.g. Plot 1-24, where '1' is the sheet number (sheet 1) and '24' is the plot number (24 on sheet 1).

F	RH	PT	VB	15/06/2023
E	NC	PT	VB	18/05/2023
D	RH	PT	VB	28/04/2023
C	NC	PT	VB	13/01/2023
B	NC	PT	VB	13/01/2023
A	NC	PT	VB	21/09/2022
REVISION	DRAWN	CHECKED	APPROVED	DATE

**SCALE: 1:2,500**

0 50 100 200 Metres

Mapping reproduced by permission of Ordnance Survey on behalf of HMSO

Contains OS data © Crown Copyright and database right 2023

**HyNet North West**

**PROJECT TITLE**

**HyNet Carbon Dioxide Pipeline DCO**

**DRAWING TITLE**

**LAND PLAN REGULATION 5(2)(i) APPLICATION DOCUMENT**

**REFERENCE D.2.2 SHEET 29**

**DRAWING STATUS**

**DEADLINE 4**

DRAWN	CHECKED	APPROVED	AUTHORISED
RH	PT	VB	AV

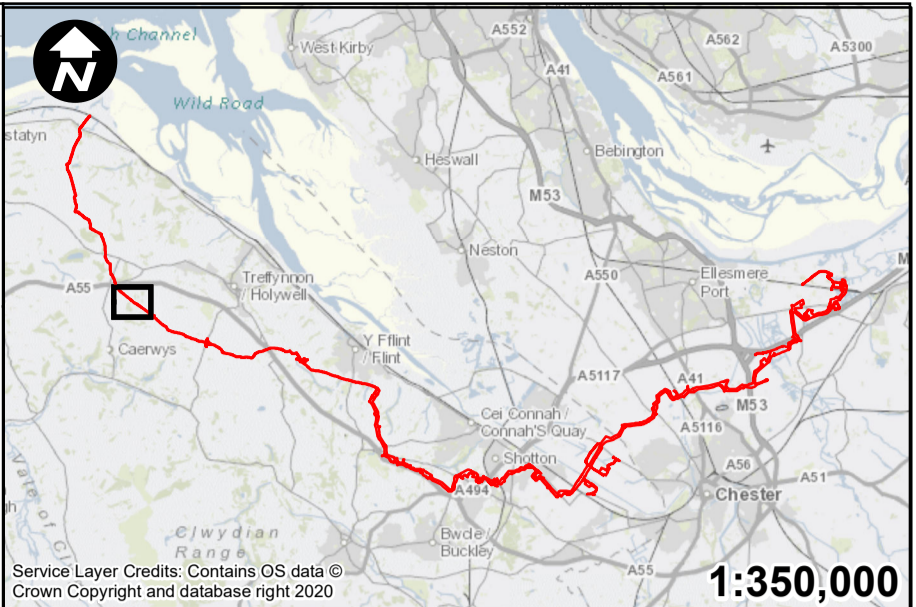
SCALE @ A1 SIZE	DATE	REVISION
1:2,500	15/06/2023	F

**DRAWING NUMBER**

EN070007-D.2.2-LP-Sheet 29



Continued on Sheet 31



**Key:**

- Order Limits
- Permanent acquisition of land
- Temporary possession of land
- Existing Pipeline - no compulsory acquisition sought

- All dimensions are in metres unless stated otherwise.
- These Land Plans should be read in conjunction with other plans and documents in the Development Consent Order application in particular the Book of Reference.
- All easements, servitudes and private rights in land are proposed to be extinguished on land shown coloured pink on these land plans. All easements, servitudes and private rights in land are proposed to be extinguished, so far as their continued exercise would be inconsistent with the exercise of the rights or restrictions proposed to be acquired by the undertaker on land shown coloured blue on these land plans. All easements, servitudes and private rights are proposed to be suspended while the undertaker is in temporary possession of the land shown coloured green on these land plans.
- The number labels relate to plot numbers. Please refer to the Book of Reference for more information about these plots, including the approximate area of each plot (in square metres). Plot numbers include a reference to the relevant sheet of the Land Plans. In this numbering convention, a plot number comprises the sheet number followed by the actual plot number, e.g. Plot 1-24, where '1' is the sheet number (sheet 1) and '24' is the plot number (24 on sheet 1).

F	RH	PT	VB	15/06/2023
E	NC	PT	VB	18/05/2023
D	RH	PT	VB	28/04/2023
C	NC	PT	VB	13/01/2023
B	NC	PT	VB	13/01/2023
A	NC	PT	VB	21/09/2022

REVISION	DRAWN	CHECKED	APPROVED	DATE
SCALE: 1:2,500				
0 50 100 200 Metres				

Mapping reproduced by permission of Ordnance Survey on behalf of HMSO

Contains OS data © Crown Copyright and database right 2023

PROJECT TITLE

**HyNet Carbon Dioxide Pipeline DCO**

DRAWING TITLE

**LAND PLAN REGULATION 5(2)(i) APPLICATION DOCUMENT REFERENCE D.2.2 SHEET 30**

DRAWING STATUS

**DEADLINE 4**

DRAWN	CHECKED	APPROVED	AUTHORISED
RH	PT	VB	AV

SCALE @ A1 SIZE	DATE	REVISION
1:2,500	15/06/2023	F

DRAWING NUMBER

**EN070007-D.2.2-LP-Sheet 30**

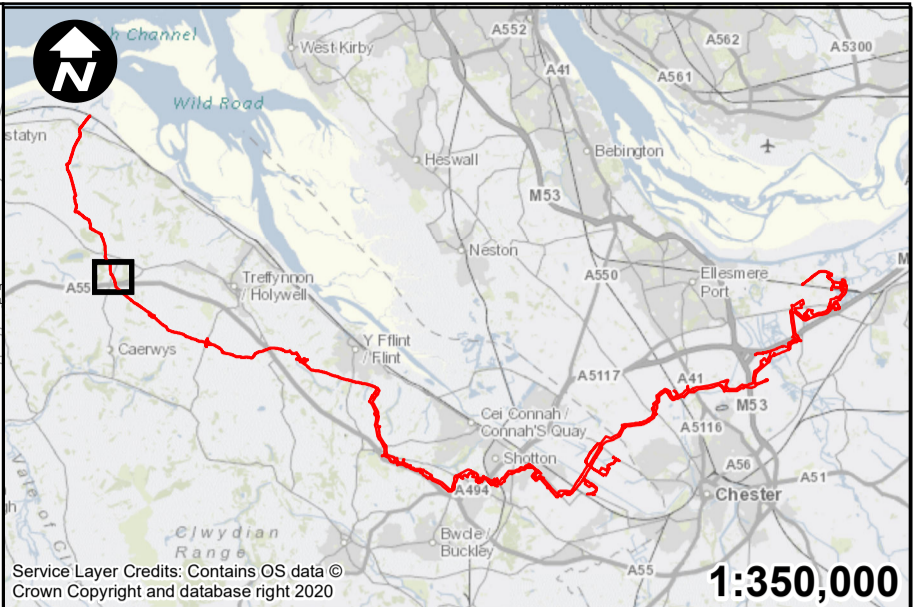
Continued on Sheet 29

29-01

29-05

29-02

29-06



**Key:**

Order Limits

Existing Pipeline - no compulsory acquisition sought

1. All dimensions are in metres unless stated otherwise.
2. These Land Plans should be read in conjunction with other plans and documents in the Development Consent Order application in particular the Book of Reference.
3. All easements, servitudes and private rights in land are proposed to be extinguished on land shown coloured pink on these land plans. All easements, servitudes and private rights in land are proposed to be extinguished, so far as their continued exercise would be inconsistent with the exercise of the rights or restrictions proposed to be acquired by the undertaker on land shown coloured blue on these land plans. All easements, servitudes and private rights are proposed to be suspended while the undertaker is in temporary possession of the land shown coloured green on these land plans.
4. The number labels relate to plot numbers. Please refer to the Book of Reference for more information about these plots, including the approximate area of each plot (in square metres). Plot numbers include a reference to the relevant sheet of the Land Plans. In this numbering convention, a plot number comprises the sheet number followed by the actual plot number, e.g. Plot 1-24, where '1' is the sheet number (sheet 1) and '24' is the plot number (24 on sheet 1).

F	RH	PT	VB	15/06/2023
E	NC	PT	VB	18/05/2023
D	RH	PT	VB	28/04/2023
C	NC	PT	VB	13/01/2023
B	NC	PT	VB	13/01/2023
A	NC	PT	VB	21/09/2022

REVISION	DRAWN	CHECKED	APPROVED	DATE
----------	-------	---------	----------	------

**SCALE: 1:2,500**

050100200

Metres

Mapping reproduced by permission of Ordnance Survey on behalf of HMSO

Contains OS data © Crown Copyright and database right 2023

PROJECT TITLE

**HyNet Carbon Dioxide Pipeline DCO**

DRAWING TITLE

**LAND PLAN REGULATION 5(2)(i) APPLICATION DOCUMENT REFERENCE D.2.2 SHEET 31**

DRAWING STATUS

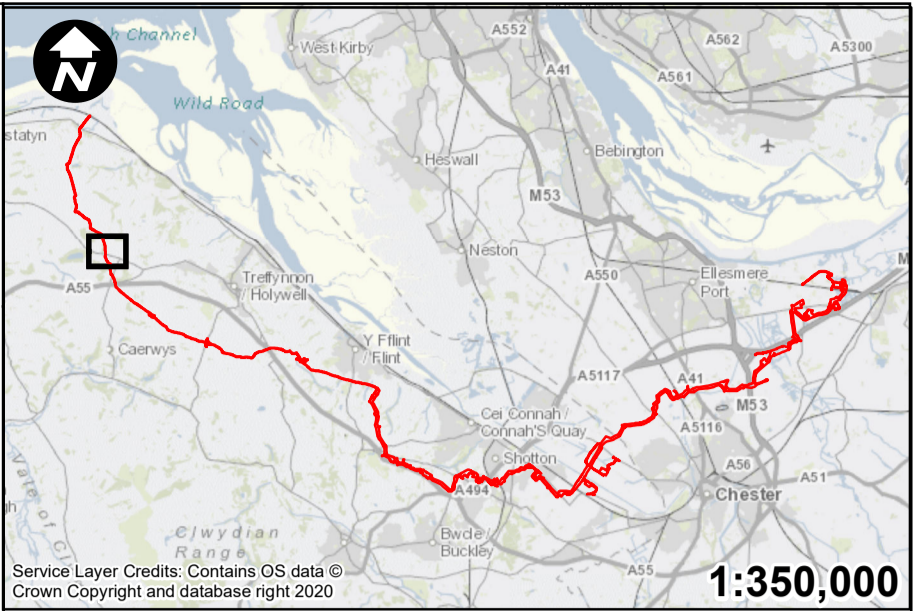
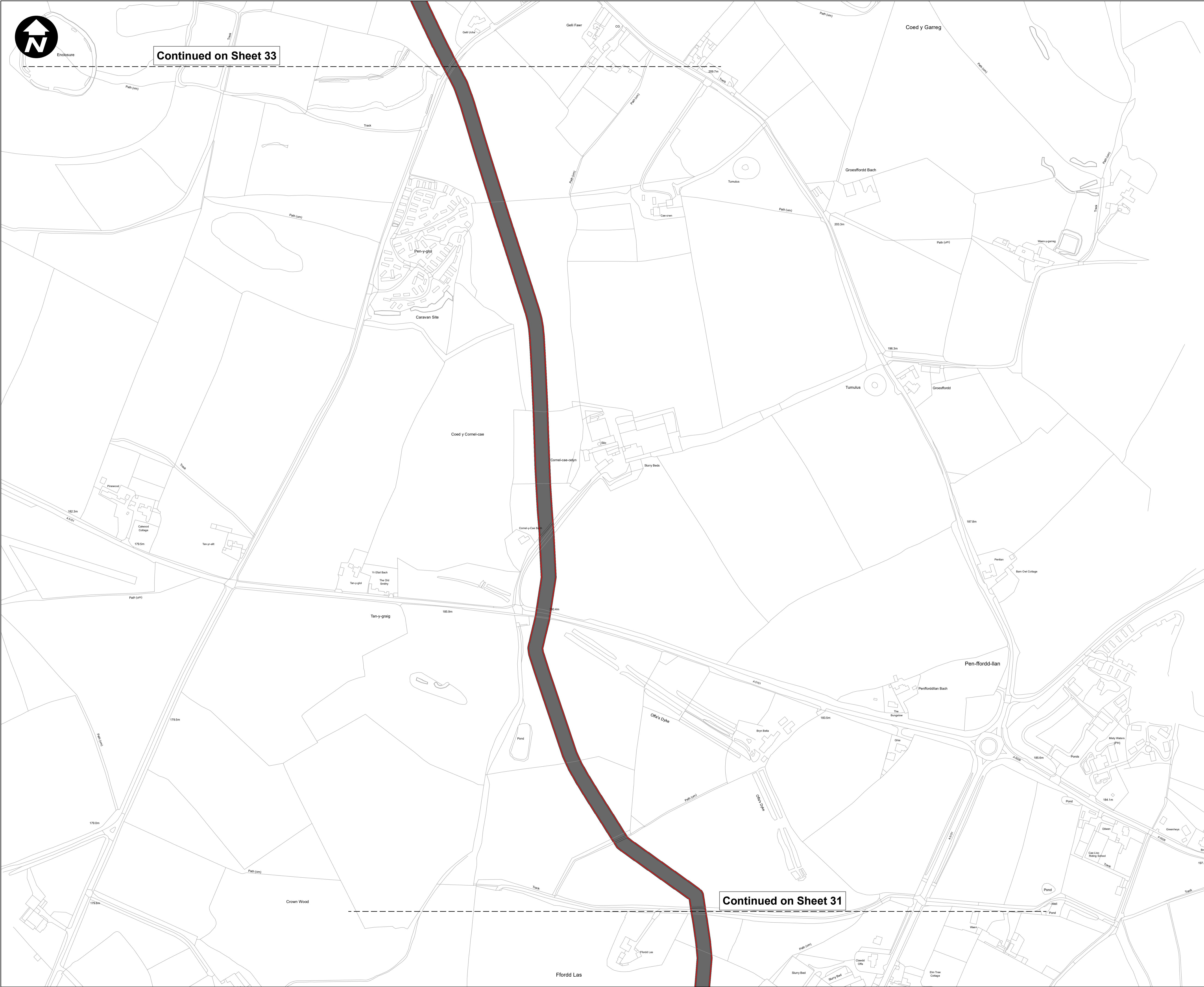
**DEADLINE 4**

DRAWN	CHECKED	APPROVED	AUTHORISED
RH	PT	VB	AV

SCALE @ A1 SIZE	DATE	REVISION
1:2,500	15/06/2023	F

DRAWING NUMBER

**EN070007-D.2.2-LP-Sheet 31**



**Key:**

Order Limits

Existing Pipeline - no compulsory acquisition sought

1. All dimensions are in metres unless stated otherwise.
2. These Land Plans should be read in conjunction with other plans and documents in the Development Consent Order application in particular the Book of Reference.
3. All easements, servitudes and private rights in land are proposed to be extinguished on land shown coloured pink on these land plans. All easements, servitudes and private rights in land are proposed to be extinguished, so far as their continued exercise would be inconsistent with the exercise of the rights or restrictions proposed to be acquired by the undertaker on land shown coloured blue on these land plans. All easements, servitudes and private rights are proposed to be suspended while the undertaker is in temporary possession of the land shown coloured green on these land plans.
4. The number labels relate to plot numbers. Please refer to the Book of Reference for more information about these plots, including the approximate area of each plot (in square metres). Plot numbers include a reference to the relevant sheet of the Land Plans. In this numbering convention, a plot number comprises the sheet number followed by the actual plot number, e.g. Plot 1-24, where '1' is the sheet number (sheet 1) and '24' is the plot number (24 on sheet 1).

F	RH	PT	VB	15/06/2023
E	NC	PT	VB	18/05/2023
D	RH	PT	VB	28/04/2023
C	NC	PT	VB	13/01/2023
B	NC	PT	VB	13/01/2023
A	NC	PT	VB	21/09/2022
REVISION	DRAWN	CHECKED	APPROVED	DATE

**SCALE: 1:2,500**

0

50

100

200

Metres

Mapping reproduced by permission of Ordnance Survey on behalf of HMSO

Contains OS data © Crown Copyright and database right 2023

**HyNet North West**

PROJECT TITLE

HyNet Carbon Dioxide Pipeline DCO

DRAWING TITLE

LAND PLAN REGULATION 5(2)(i) APPLICATION DOCUMENT REFERENCE D.2.2 SHEET 32

DRAWING STATUS

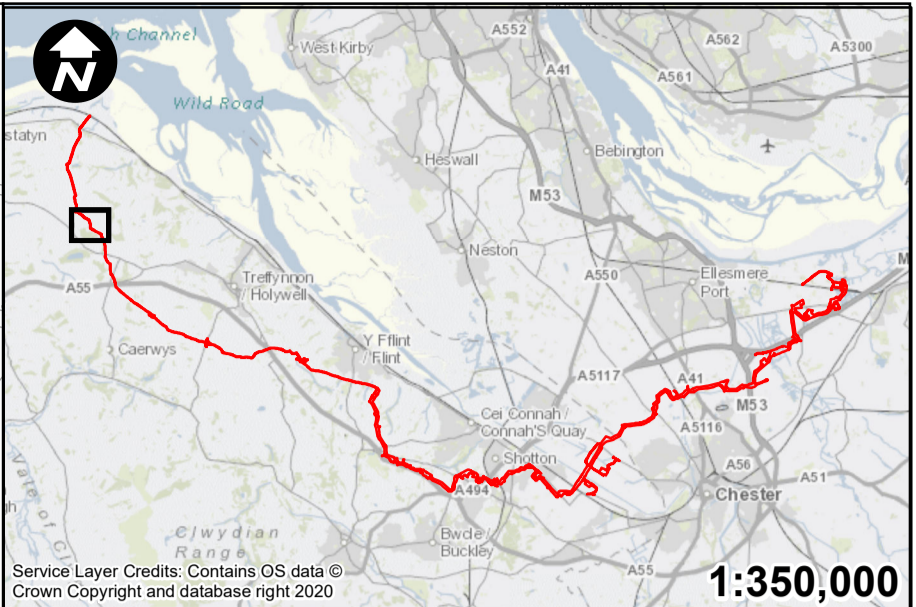
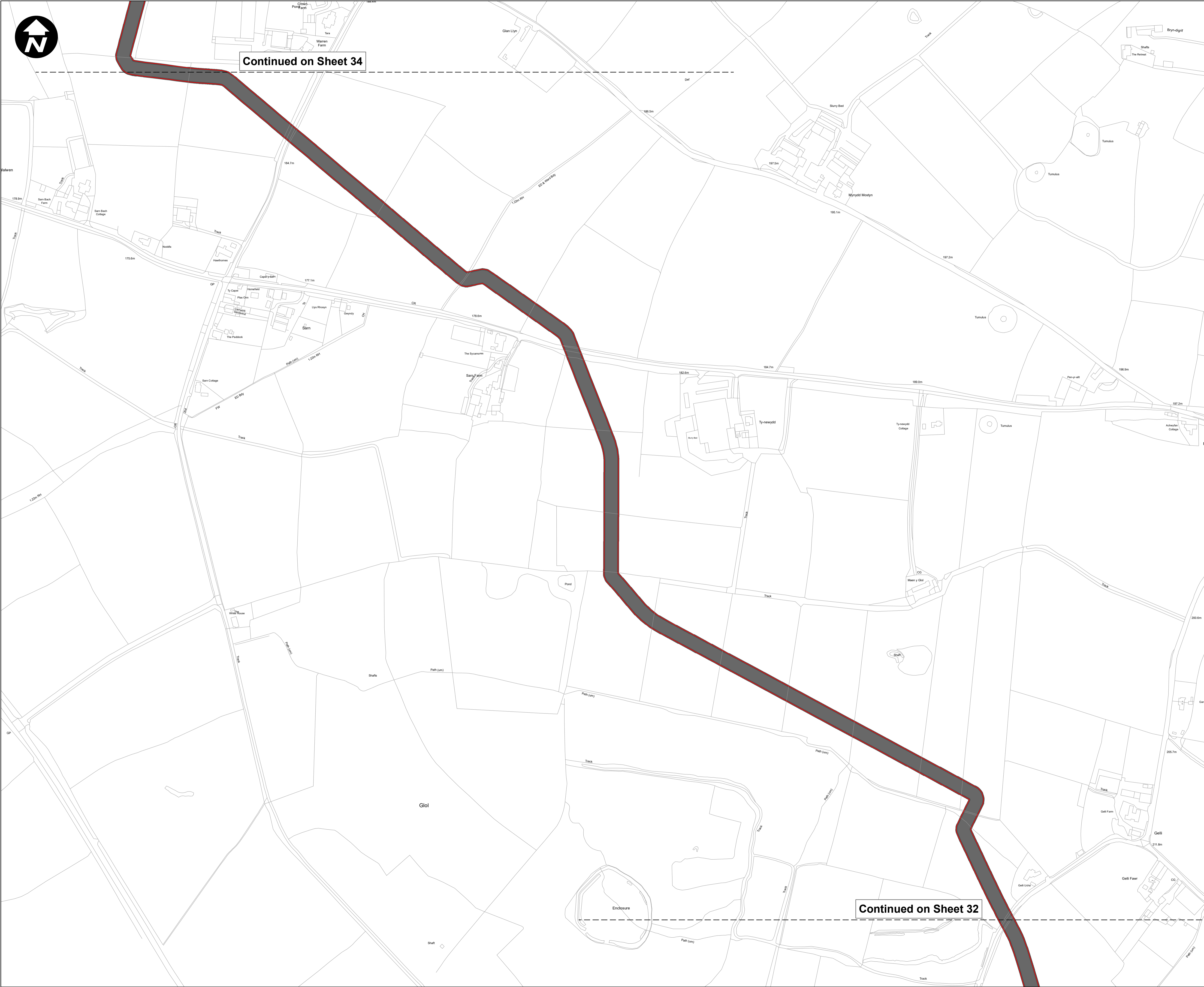
DEADLINE 4

DRAWN	CHECKED	APPROVED	AUTHORISED
RH	PT	VB	AV

SCALE @ A1 SIZE	DATE	REVISION
1:2,500	15/06/2023	F

DRAWING NUMBER

EN070007-D.2.2-LP-Sheet 32



**Key:**

- Order Limits
- Existing Pipeline - no compulsory acquisition sought

- All dimensions are in metres unless stated otherwise.
- These Land Plans should be read in conjunction with other plans and documents in the Development Consent Order application in particular the Book of Reference.
- All easements, servitudes and private rights in land are proposed to be extinguished on land shown coloured pink on these land plans. All easements, servitudes and private rights in land are proposed to be extinguished, so far as their continued exercise would be inconsistent with the exercise of the rights or restrictions proposed to be acquired by the undertaker on land shown coloured blue on these land plans. All easements, servitudes and private rights are proposed to be suspended while the undertaker is in temporary possession of the land shown coloured green on these land plans.
- The number labels relate to plot numbers. Please refer to the Book of Reference for more information about these plots, including the approximate area of each plot (in square metres). Plot numbers include a reference to the relevant sheet of the Land Plans. In this numbering convention, a plot number comprises the sheet number followed by the actual plot number, e.g. Plot 1-24, where '1' is the sheet number (sheet 1) and '24' is the plot number (24 on sheet 1).

F	RH	PT	VB	15/06/2023
E	NC	PT	VB	18/05/2023
D	RH	PT	VB	28/04/2023
C	NC	PT	VB	13/01/2023
B	NC	PT	VB	13/01/2023
A	NC	PT	VB	21/09/2022

REVISION	DRAWN	CHECKED	APPROVED	DATE
SCALE: 1:2,500				
0 50 100 200 Metres				

Mapping reproduced by permission of Ordnance Survey on behalf of HMSO

Contains OS data © Crown Copyright and database right 2023

**HyNet North West**

PROJECT TITLE

HyNet Carbon Dioxide Pipeline DCO

DRAWING TITLE

LAND PLAN REGULATION 5(2)(i) APPLICATION DOCUMENT REFERENCE D.2.2 SHEET 33

DRAWING STATUS

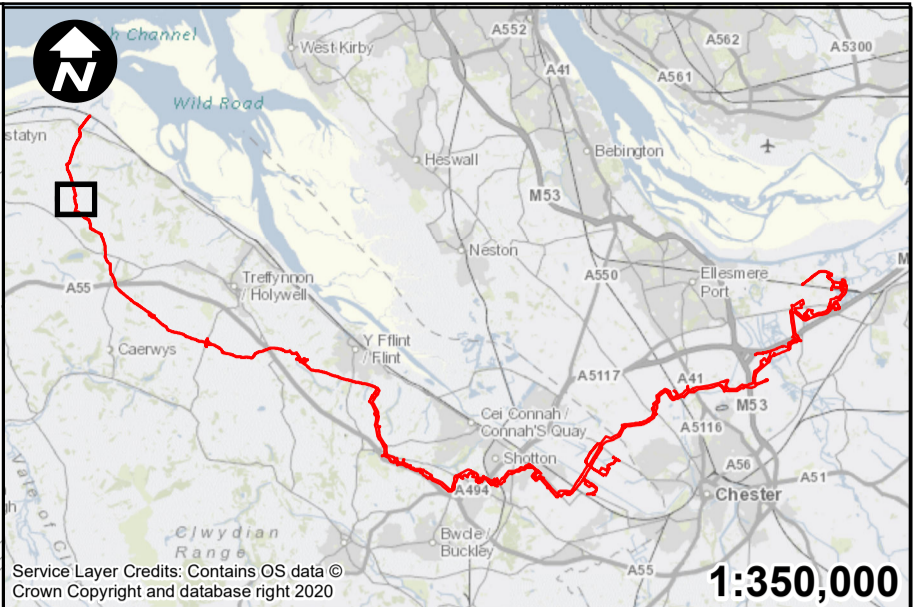
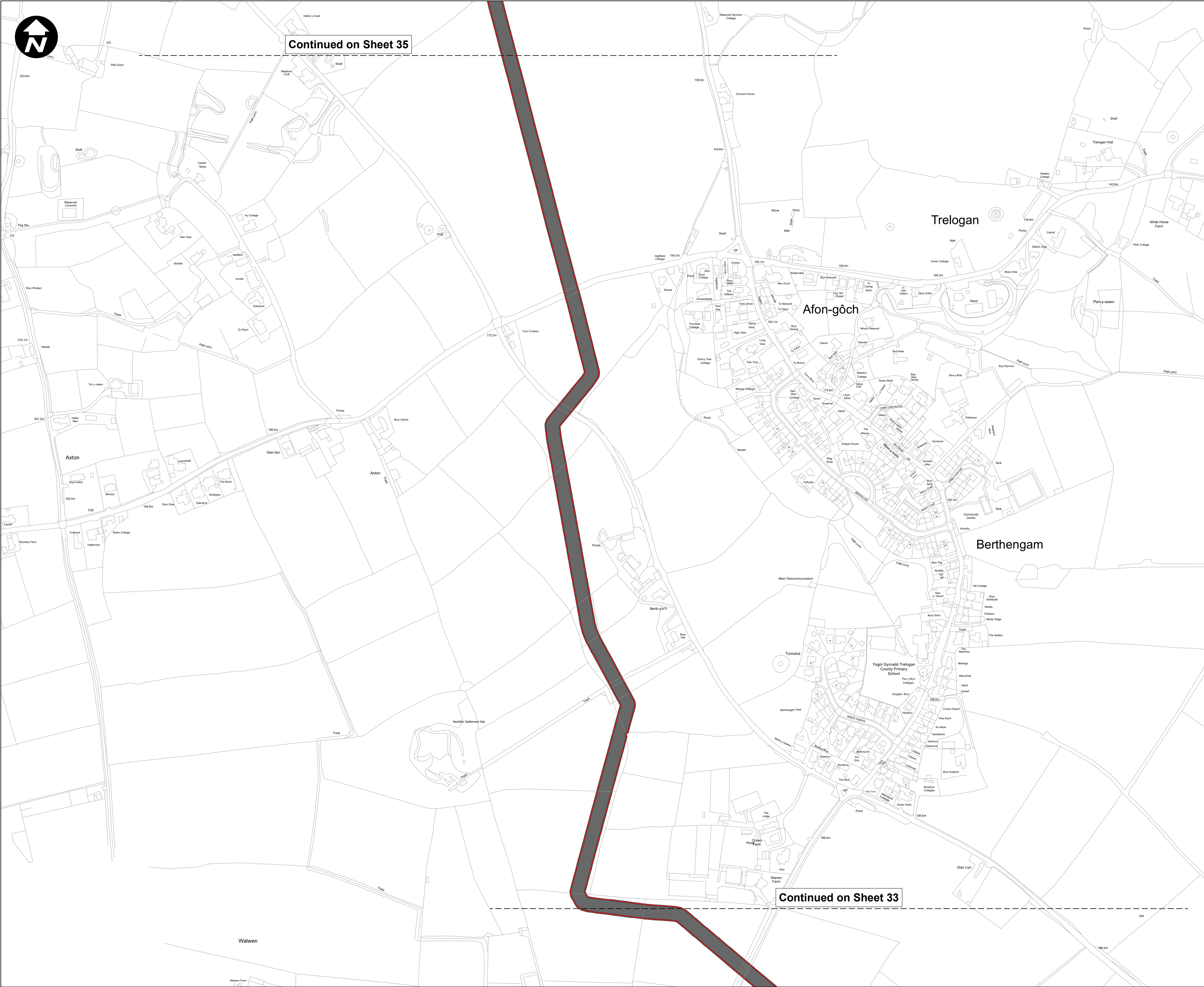
DEADLINE 4

DRAWN	CHECKED	APPROVED	AUTHORISED
RH	PT	VB	AV

SCALE @ A1 SIZE	DATE	REVISION
1:2,500	15/06/2023	F

DRAWING NUMBER

EN070007-D.2.2-LP-Sheet 33



**Key:**

- Order Limits
- Existing Pipeline - no compulsory acquisition sought

- All dimensions are in metres unless stated otherwise.
- These Land Plans should be read in conjunction with other plans and documents in the Development Consent Order application in particular the Book of Reference.
- All easements, servitudes and private rights in land are proposed to be extinguished on land shown coloured pink on these land plans. All easements, servitudes and private rights in land are proposed to be extinguished, so far as their continued exercise would be inconsistent with the exercise of the rights or restrictions proposed to be acquired by the undertaker on land shown coloured blue on these land plans. All easements, servitudes and private rights are proposed to be suspended while the undertaker is in temporary possession of the land shown coloured green on these land plans.
- The number labels relate to plot numbers. Please refer to the Book of Reference for more information about these plots, including the approximate area of each plot (in square metres). Plot numbers include a reference to the relevant sheet of the Land Plans. In this numbering convention, a plot number comprises the sheet number followed by the actual plot number, e.g. Plot 1-24, where '1' is the sheet number (sheet 1) and '24' is the plot number (24 on sheet 1).

F	RH	PT	VB	15/06/2023
E	NC	PT	VB	18/05/2023
D	RH	PT	VB	28/04/2023
C	NC	PT	VB	13/01/2023
B	NC	PT	VB	13/01/2023
A	NC	PT	VB	21/09/2022
REVISION	DRAWN	CHECKED	APPROVED	DATE

**SCALE: 1:2,500**

0 50 100 200 Metres

Mapping reproduced by permission of Ordnance Survey on behalf of HMSO

Contains OS data © Crown Copyright and database right 2023



PROJECT TITLE

## HyNet Carbon Dioxide Pipeline DCO

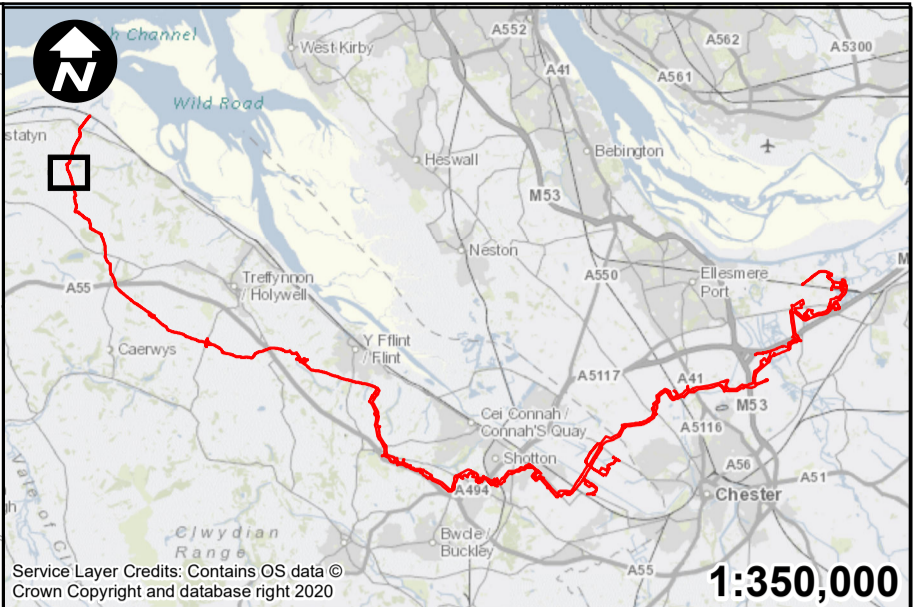
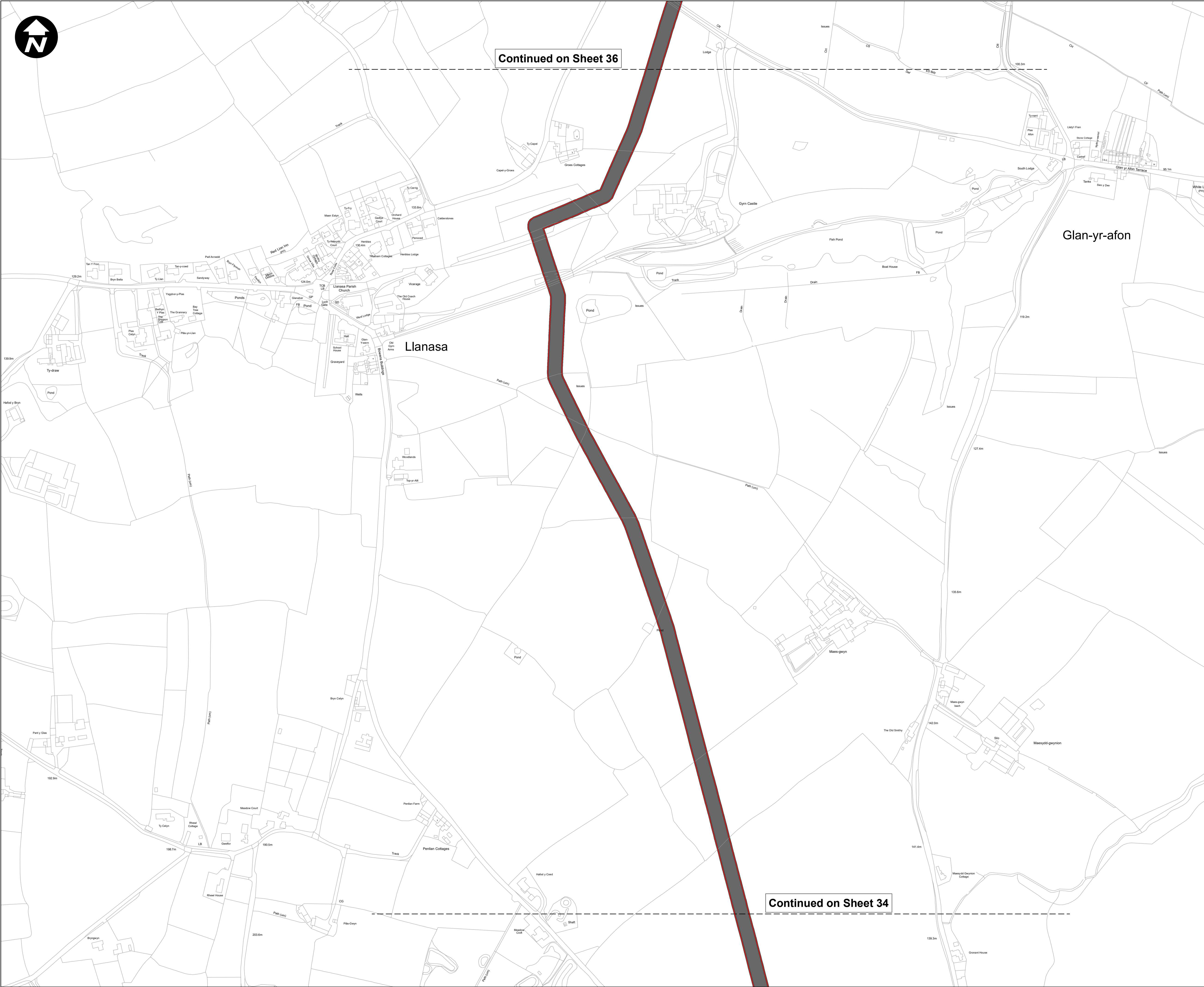
DRAWING TITLE

### LAND PLAN REGULATION 5(2)(i) APPLICATION DOCUMENT REFERENCE D.2.2 SHEET 34

DRAWING STATUS			
DEADLINE 4			
DRAWN	CHECKED	APPROVED	AUTHORISED
RH	PT	VB	AV
SCALE @ A1 SIZE		DATE	REVISION
1:2,500		15/06/2023	F

DRAWING NUMBER

EN070007-D.2.2-LP-Sheet 34



**Key:**

- Order Limits
- Existing Pipeline - no compulsory acquisition sought

- All dimensions are in metres unless stated otherwise.
- These Land Plans should be read in conjunction with other plans and documents in the Development Consent Order application in particular the Book of Reference.
- All easements, servitudes and private rights in land are proposed to be extinguished on land shown coloured pink on these land plans. All easements, servitudes and private rights in land are proposed to be extinguished, so far as their continued exercise would be inconsistent with the exercise of the rights or restrictions proposed to be acquired by the undertaker on land shown coloured blue on these land plans. All easements, servitudes and private rights are proposed to be suspended while the undertaker is in temporary possession of the land shown coloured green on these land plans.
- The number labels relate to plot numbers. Please refer to the Book of Reference for more information about these plots, including the approximate area of each plot (in square metres). Plot numbers include a reference to the relevant sheet of the Land Plans. In this numbering convention, a plot number comprises the sheet number followed by the actual plot number, e.g. Plot 1-24, where '1' is the sheet number (sheet 1) and '24' is the plot number (24 on sheet 1).

F	RH	PT	VB	15/06/2023
E	NC	PT	VB	18/05/2023
D	RH	PT	VB	28/04/2023
C	NC	PT	VB	13/01/2023
B	NC	PT	VB	13/01/2023
A	NC	PT	VB	21/09/2022
REVISION	DRAWN	CHECKED	APPROVED	DATE

**SCALE: 1:2,500**

0 50 100 200 Metres

Mapping reproduced by permission of Ordnance Survey on behalf of HMSO

Contains OS data © Crown Copyright and database right 2023

PROJECT TITLE

**HyNet Carbon Dioxide Pipeline DCO**

DRAWING TITLE

**LAND PLAN REGULATION 5(2)(i) APPLICATION DOCUMENT REFERENCE D.2.2 SHEET 35**

DRAWING STATUS

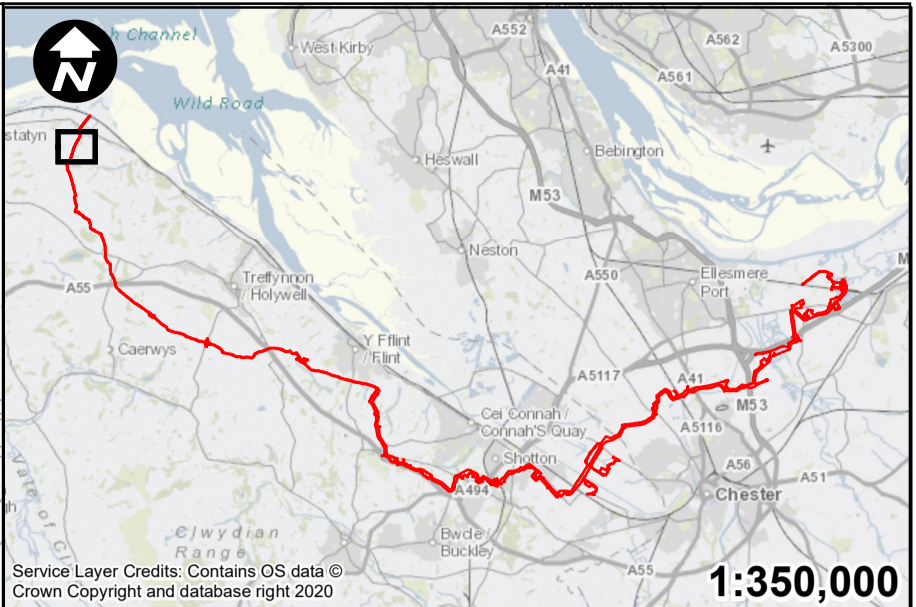
**DEADLINE 4**

DRAWN	CHECKED	APPROVED	AUTHORISED
RH	PT	VB	AV

SCALE @ A1 SIZE	DATE	REVISION
1:2,500	15/06/2023	F

DRAWING NUMBER

**EN070007-D.2.2-LP-Sheet 35**



**Key:**

- Order Limits
- Permanent acquisition of subsurface
- Existing Pipeline - no compulsory acquisition sought

- All dimensions are in metres unless stated otherwise.
- These Land Plans should be read in conjunction with other plans and documents in the Development Consent Order application in particular the Book of Reference.
- All easements, servitudes and private rights in land are proposed to be extinguished on land shown coloured pink on these land plans. All easements, servitudes and private rights in land are proposed to be extinguished, so far as their continued exercise would be inconsistent with the exercise of the rights or restrictions proposed to be acquired by the undertaker on land shown coloured blue on these land plans. All easements, servitudes and private rights are proposed to be suspended while the undertaker is in temporary possession of the land shown coloured green on these land plans.
- The number labels relate to plot numbers. Please refer to the Book of Reference for more information about these plots, including the approximate area of each plot (in square metres). Plot numbers include a reference to the relevant sheet of the Land Plans. In this numbering convention, a plot number comprises the sheet number followed by the actual plot number, e.g. Plot 1-24, where '1' is the sheet number (sheet 1) and '24' is the plot number (24 on sheet 1).

F	RH	PT	VB	15/06/2023
E	NC	PT	VB	18/05/2023
D	RH	PT	VB	28/04/2023
C	NC	PT	VB	13/01/2023
B	NC	PT	VB	13/01/2023
A	NC	PT	VB	21/09/2022
REVISION	DRAWN	CHECKED	APPROVED	DATE

**SCALE: 1:2,500**

0 50 100 200 Metres

Mapping reproduced by permission of Ordnance Survey on behalf of HMSO

Contains OS data © Crown Copyright and database right 2023

PROJECT TITLE

**HyNet Carbon Dioxide Pipeline DCO**

DRAWING TITLE

**LAND PLAN REGULATION 5(2)(i) APPLICATION DOCUMENT REFERENCE D.2.2 SHEET 36**

DRAWING STATUS

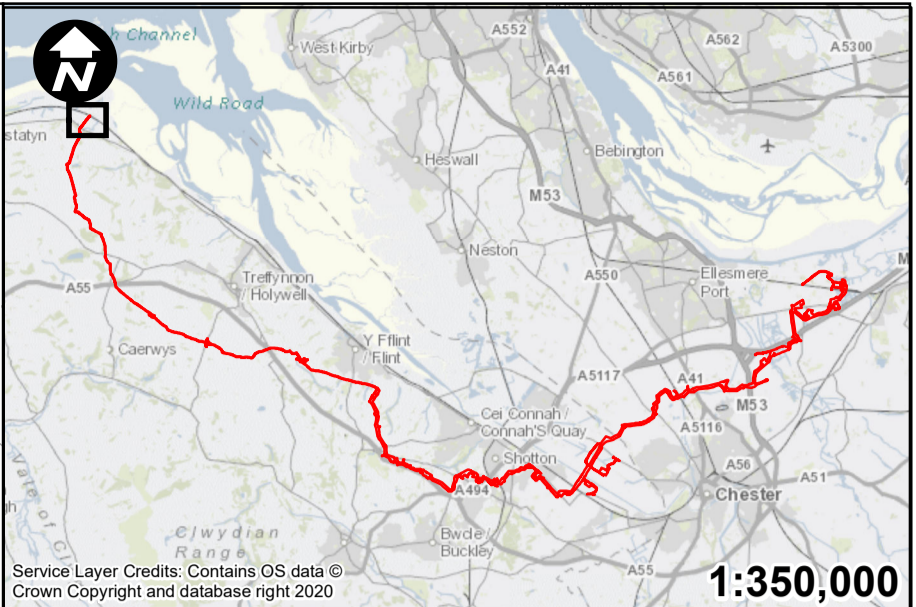
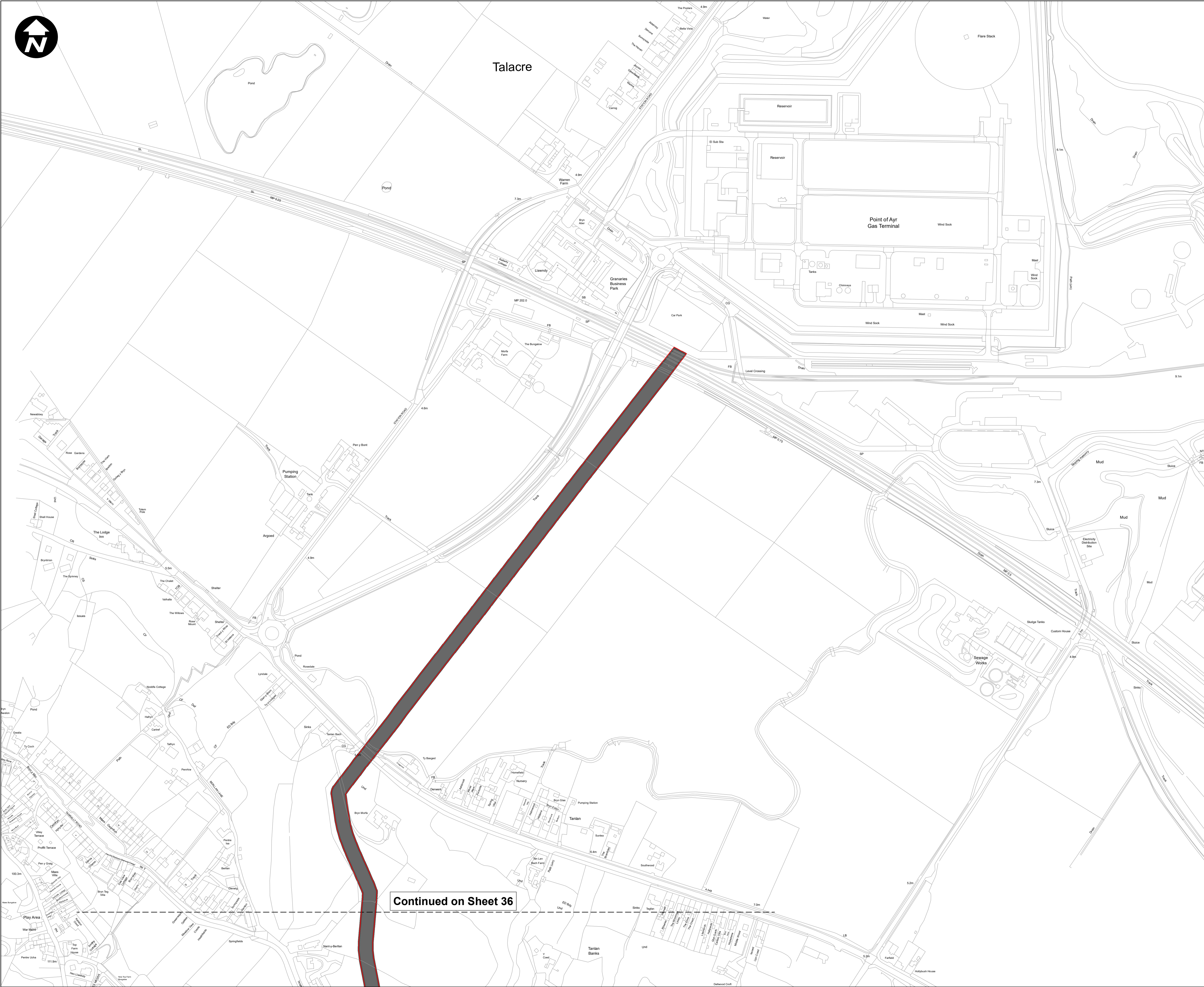
**DEADLINE 4**

DRAWN	CHECKED	APPROVED	AUTHORISED
RH	PT	VB	AV

SCALE @ A1 SIZE	DATE	REVISION
1:2,500	15/06/2023	F

DRAWING NUMBER

**EN070007-D.2.2-LP-Sheet 36**



**Key:**

- Order Limits
- Existing Pipeline - no compulsory acquisition sought

- All dimensions are in metres unless stated otherwise.
- These Land Plans should be read in conjunction with other plans and documents in the Development Consent Order application in particular the Book of Reference.
- All easements, servitudes and private rights in land are proposed to be extinguished on land shown coloured pink on these land plans. All easements, servitudes and private rights in land are proposed to be extinguished, so far as their continued exercise would be inconsistent with the exercise of the rights or restrictions proposed to be acquired by the undertaker on land shown coloured blue on these land plans. All easements, servitudes and private rights are proposed to be suspended while the undertaker is in temporary possession of the land shown coloured green on these land plans.
- The number labels relate to plot numbers. Please refer to the Book of Reference for more information about these plots, including the approximate area of each plot (in square metres). Plot numbers include a reference to the relevant sheet of the Land Plans. In this numbering convention, a plot number comprises the sheet number followed by the actual plot number, e.g. Plot 1-24, where '1' is the sheet number (sheet 1) and '24' is the plot number (24 on sheet 1).

F	RH	PT	VB	15/06/2023
E	NC	PT	VB	18/05/2023
D	RH	PT	VB	28/04/2023
C	NC	PT	VB	13/01/2023
B	NC	PT	VB	13/01/2023
A	NC	PT	VB	21/09/2022

REVISION	DRAWN	CHECKED	APPROVED	DATE
<b>SCALE: 1:2,500</b>				
0    50    100    200 Metres				

Mapping reproduced by permission of Ordnance Survey on behalf of HMSO

Contains OS data © Crown Copyright and database right 2023



PROJECT TITLE  
**HyNet Carbon Dioxide Pipeline DCO**

DRAWING TITLE  
**LAND PLAN REGULATION 5(2)(i) APPLICATION DOCUMENT  
REFERENCE D.2.2  
SHEET 37**

DRAWING STATUS			
DEADLINE 4			
DRAWN RH	CHECKED PT	APPROVED VB	AUTHORISED AV
SCALE @ A1 SIZE 1:2,500		DATE 15/06/2023	REVISION F

DRAWING NUMBER  
**EN070007-D.2.2-LP-Sheet 37**